

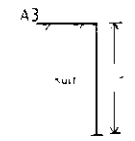
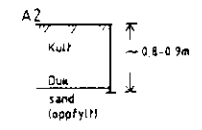
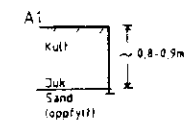
M 1 : 500

TEGNFORKLARING

- Prøvegraving
- Utifredsstilende vegoverbygging

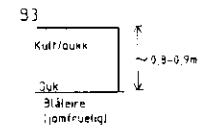
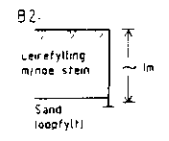
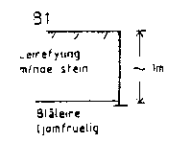
NOK5

111U (A1, A2, A3)

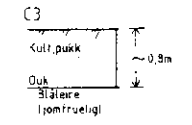
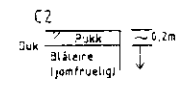
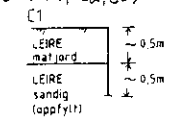


112U
113U

112U (B1, B2, B3)



113U (C1, C2, C3)



PRØVEGRAVINGER M 1 : 50

Bokst.	Forandring	Dato	Bokst.	Forandring	Dato								
<table border="1" style="width: 100%;"> <tr> <td colspan="2"> NEDRE KALBAKKVEI Utetkontrollplass Situasjonsplan </td> <td> Tegnr. Arno Målestokk 1 : 500 </td> <td> Dato Sept. 92 Kartnet NG K5 </td> </tr> <tr> <td colspan="2"> OSLO KOMMUNE Geoteknisk kontor </td> <td colspan="2"> Tegnr. nr 2781 - 01 </td> </tr> </table>						NEDRE KALBAKKVEI Utetkontrollplass Situasjonsplan		Tegnr. Arno Målestokk 1 : 500	Dato Sept. 92 Kartnet NG K5	OSLO KOMMUNE Geoteknisk kontor		Tegnr. nr 2781 - 01	
NEDRE KALBAKKVEI Utetkontrollplass Situasjonsplan		Tegnr. Arno Målestokk 1 : 500	Dato Sept. 92 Kartnet NG K5										
OSLO KOMMUNE Geoteknisk kontor		Tegnr. nr 2781 - 01											