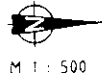
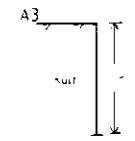
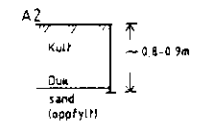
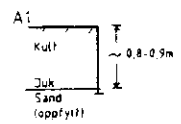


NOK5



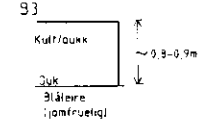
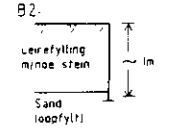
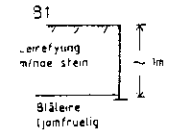
TEGNFORKLARING
 ■ Prøvegraving
 □ Utifredsstilende vegoverbygging

111U (A1, A2, A3)

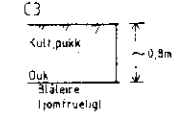
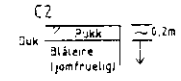
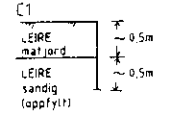


112U
113U

112U (B1, B2, B3)



113U (C1, C2, C3)



PRØVEGRAVINGER M 1 : 50

Beskr.	Forandring	Dato	Beskr.	Forandring	Dato
Tegn: Arno Målestokk: 1 : 500 Dato: Sept. 92 Kartell: NG K5					Tegn. nr.
OSLO KOMMUNE Geoteknisk kontor					2781 - 01