

NOK5

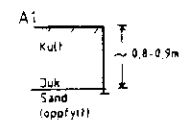


M 1 : 500

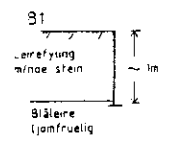
TEGNFORKLARING

- Prøvegraving
- Utifredsstilende vegoverbygging

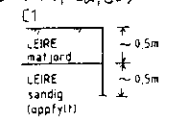
111U (A1, A2, A3)



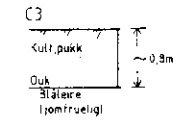
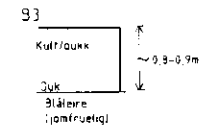
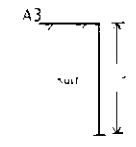
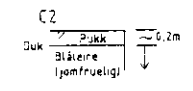
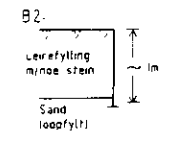
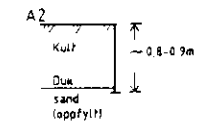
112U (B1, B2, B3)



113U (C1, C2, C3)



112U
113U



PRØVEGRAVINGER M 1 : 50

Bokst.	Forandring	Dato	Bokst.	Forandring	Dato
NEDRE KALBACKEVEI		Tegn. Amg		Dato Sept 92	
Utekontrollplass		Målestokk		Kartref	
Situasjonsplan		1 : 500		NO K5	
OSLO KOMMUNE Geoteknisk kontor				Tegn. nr	
				2781 - 01	