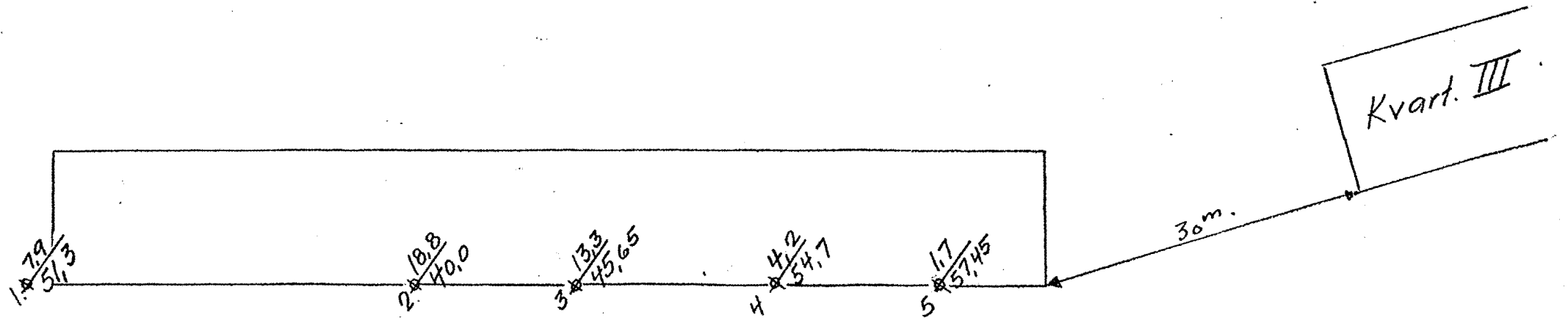


NO: A4 IV *

1617

Marientyst XI.

MARIEHLYST. KVART. III
Boringskisse
1:500



Betegnelse:

4,2 Dybde til fjellside.
54,7 Fjellsets kotehøide.

Oslo 27/6-35

Duoen.

18.6
13.3
14.2
15.9
13


no 170
7.9

D.1880

1130
90m

18m
142

30m



KVARTAL XII
SOLGT

KVARTAL XII
BILG
BILG
BILG

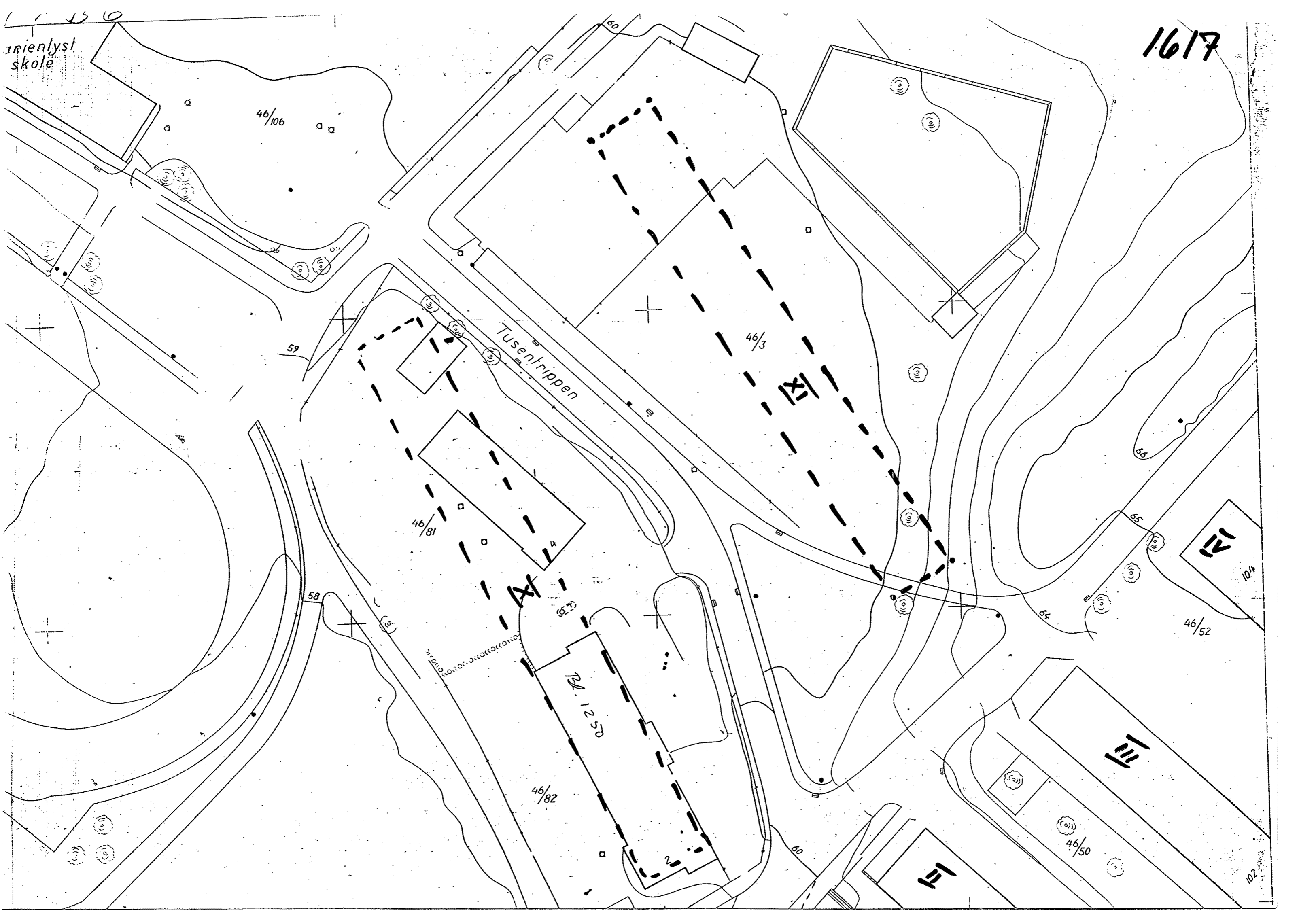
82.5

10m
6000

BILG

1 1 5 0
inienlyst
skole

1617



46/106

Tusen trappen

46/3

46/81

46/82

05 21 50

46/50

46/52

102

104