

N O T E B Y

1139

V/ Vålerengen Kirke

Danmarksgate 21

Hjaltlandgt. 1


Overført SOE2' -/3-83
E1II

SO: E2'

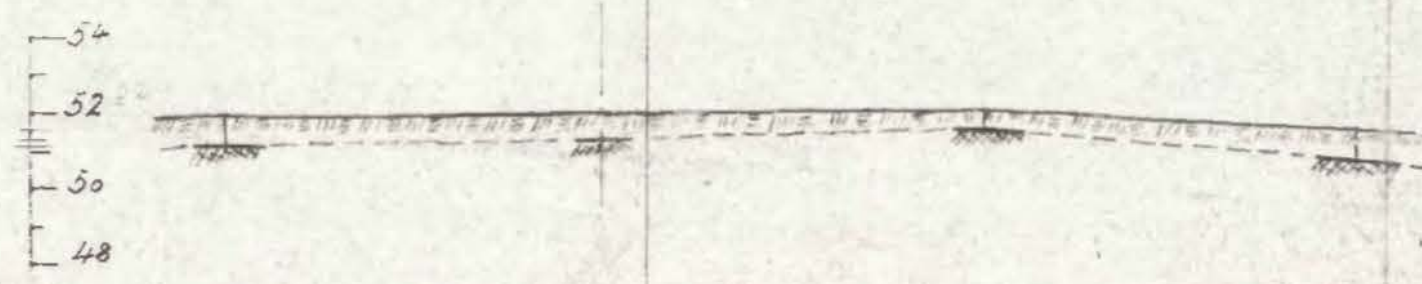
Profil 1
M=1:200



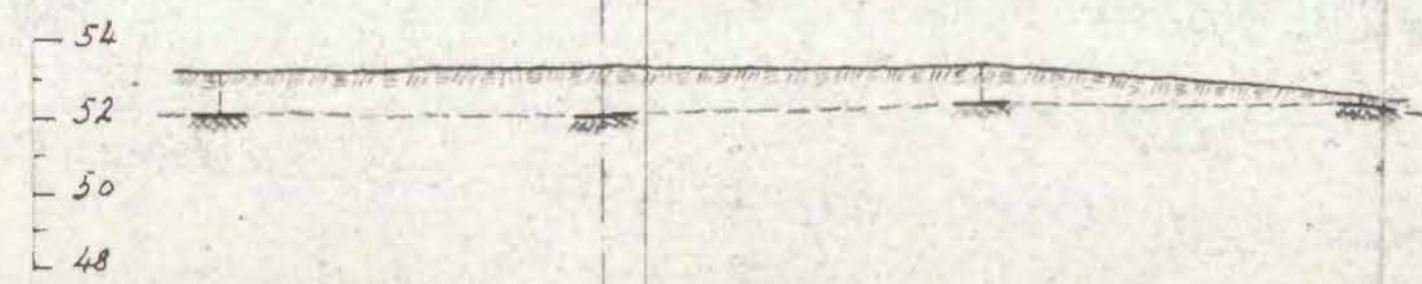
Profil 2



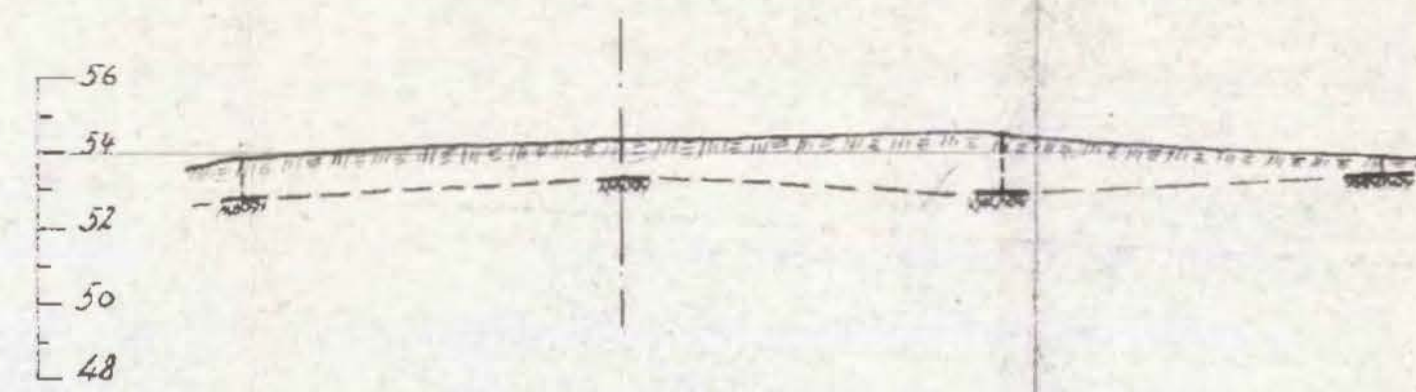
Profil 3




Profil 4



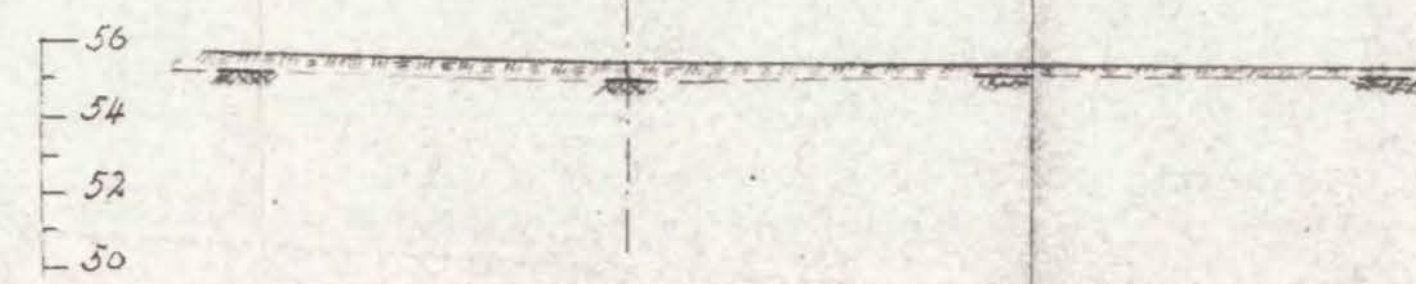
Profil 5



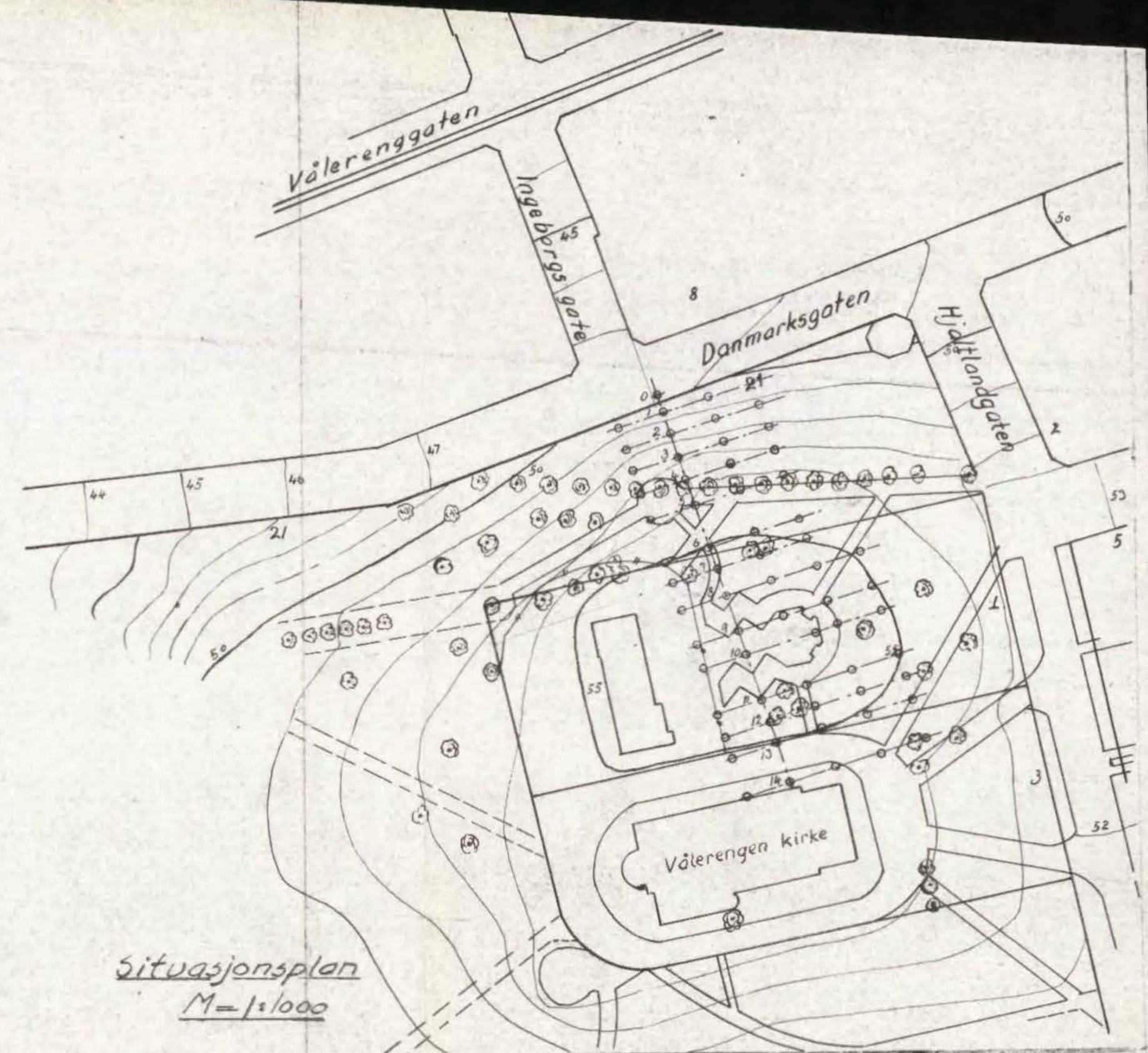

Profil 6



Profil 7



Profil 8




Situasjonsplan
M=1:1000


NORSK TEKNISK BYGGEKONTROLL OSLO	
ANLEGG Tilfluktsrum Danmarksgate V/ Vålerengen kirke.	
DATUM 5/8 1944	Boringer til fjell.
NO 1139	Overført SOE 1 st SOE 2 ^{de} A.B.

Profil 9
M = 1:200


± Stikningsakse




Profil 12



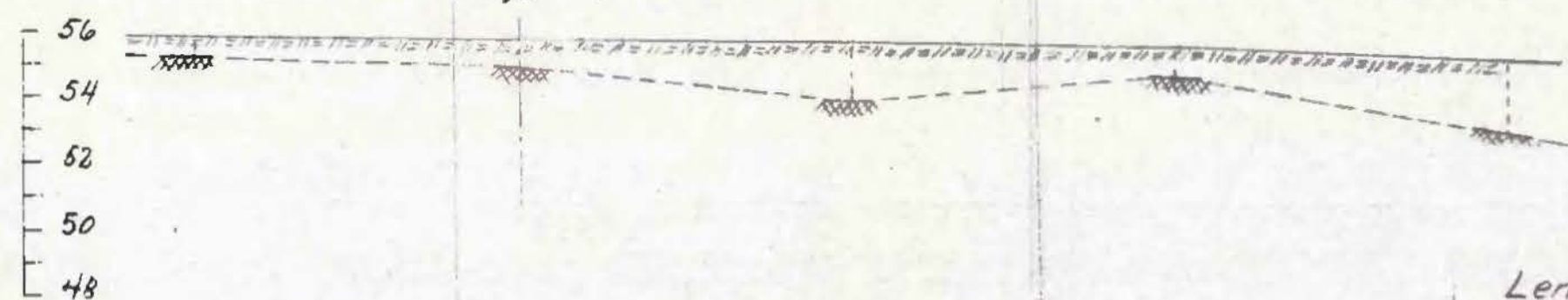
Profil 10



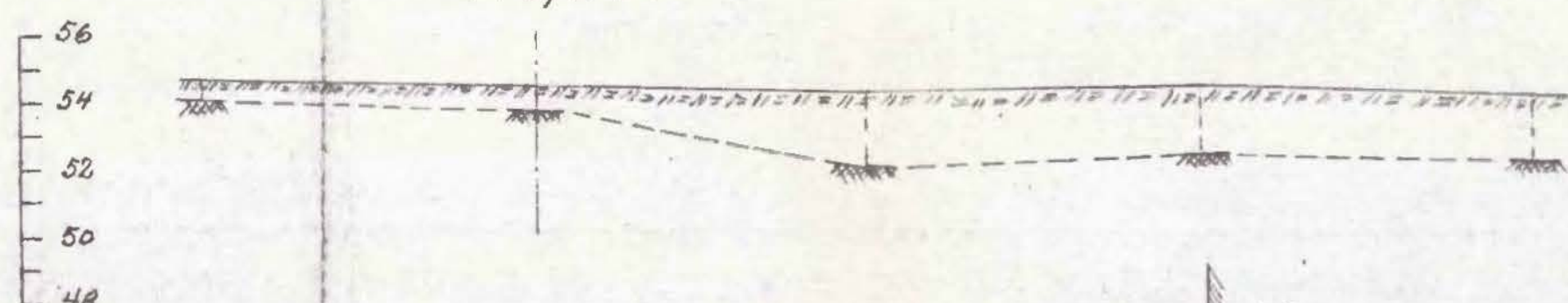
Profil 13



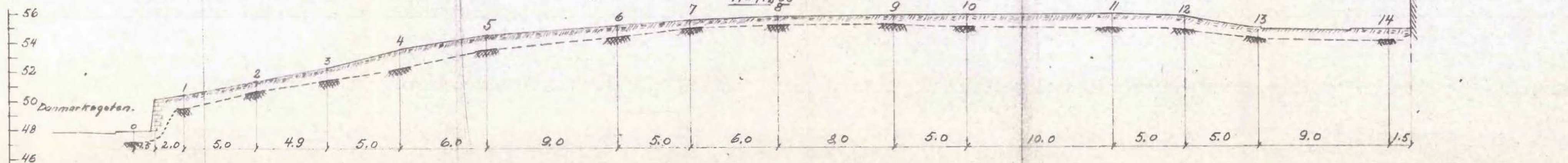
Profil 11



Profil 14



Lengdeprofil istiknings-
aksen.
M = 1:200



NORSK TEKNISK BYGGEKONTROL
OSLO

ANLEGG: Tilfluktsrum Danmarksgate
Vålerengen kirke

DATUM 6/8 19.44

Boringer til fjell.

NO. 1140

A.B.