

OSLO KOMMUNE  
Geoteknisk konsultants kontor










SKOVLBORING

Sted: Boyerød Sø. 7II

Hull : 174/195 Bilag : 16

Nivå : 144.4 Oppdr: TP-229-58

Vannst : \_\_\_\_\_ Dato : 16/1-59

Dybde	Prøve	Sign.	Jordart	Dybde
			266 U	
1			Grå og brün tørrskorpelcire	
2			-- tørrskorpelcire med enk. Brüne flekker, enk. pl. rester.	
3			Brün siltig leire i klumper, middels fast.	
4			Grå --- --- med enk. Brüne flekker, middels fast.	
5		 Ant. fjell		5
10				10
15				15
20				20