

OSLO KOMMUNE

Geoteknisk konsultants kontor

SKOVLBORING






Sted: Bogerud

5028

Hull : 184/185 Bilag : 17

Nivå : 150.5 Oppdr: TR-229-58

Vannst : \_\_\_\_\_ Dato : 8/1-59

Dybde	Prøve	Sign.	Jordart	Dybde
			1020	
1			Grå og Brøn tørrskorpe leire	
2			" " " " " " " " " " " " med enkelte brune flekker	
3			" " " " " " " " " " " "	
4			Brøn finsand med sand og grå korn, enk. steiner.	
5				5
10				10
15				15
20				20