

OSLO KOMMUNE

4030

Geoteknisk konsulents kontor

SKOVLBORING 50 i 3 IV

Sted: Skøyenåsen st.

Hull

Sk. 12

Bilag

6

Nivå

131.75






Oppdr

R-398-60

Vannst

Dato

12-12-61.

Dybde m	Prove	Sign	Jordart	Dybde
1			Tørrskp.: Leire, humus	
2			— " — ; — " — , siltig, oks. flk.	
3			— " — : — " — , — " — , — " —	
4			Tørrskorpeleire, siltig, oks. flk., sandkorn	
5			Bl. silt, leire og finsand, oks. flk., gruskorn Kommer ikke lenger enn 5.3 m p.g. a. stein	5
10				10
15				15
20				20