

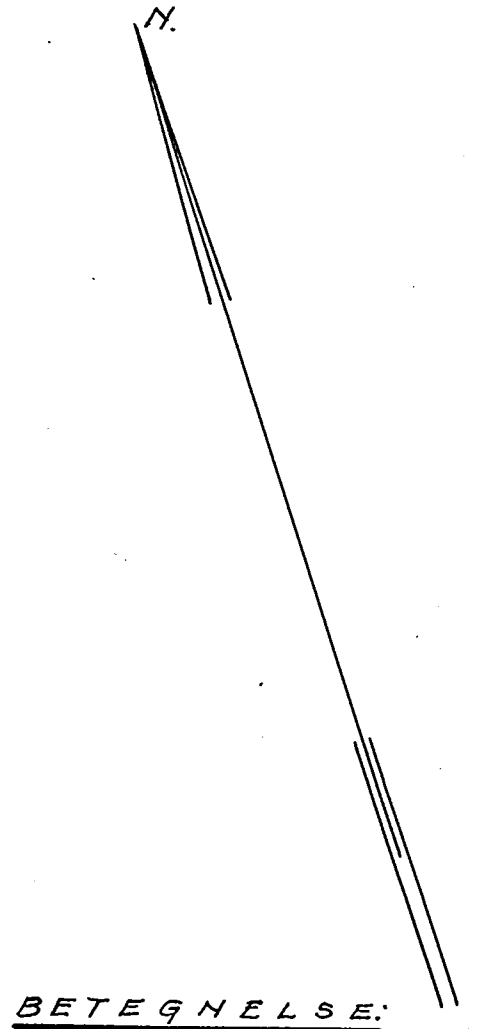
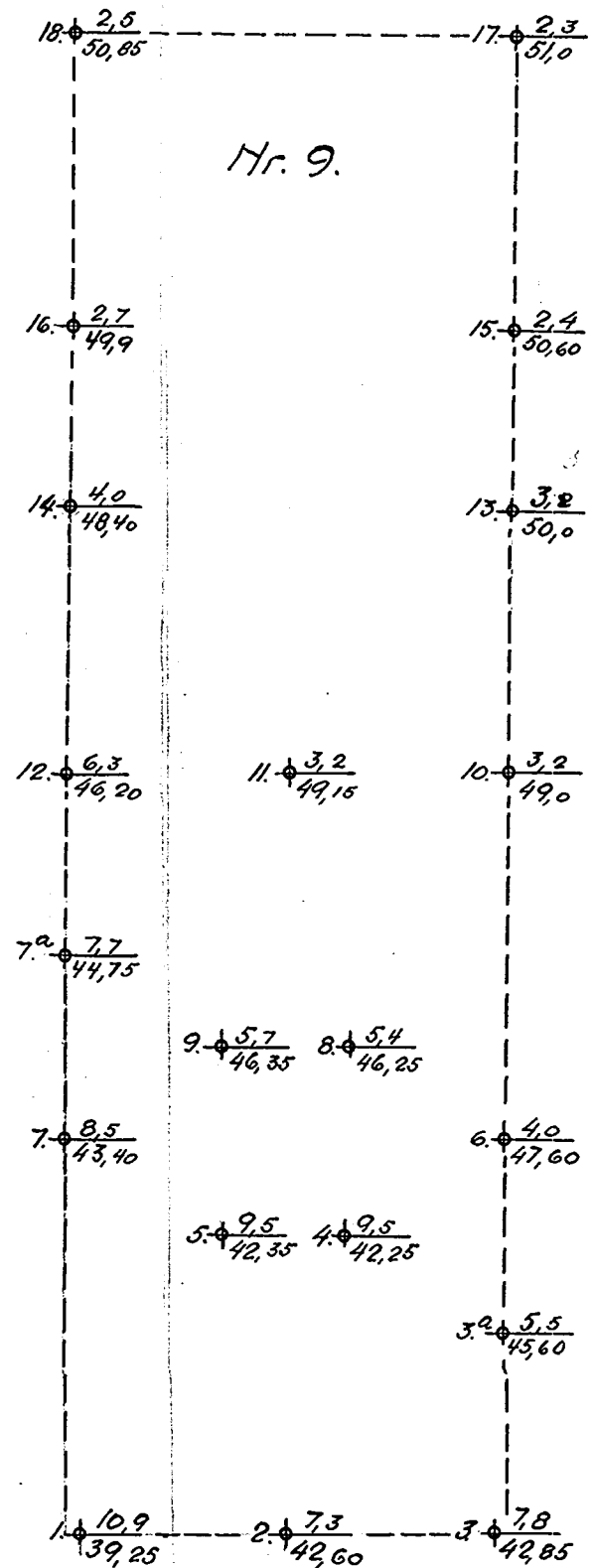
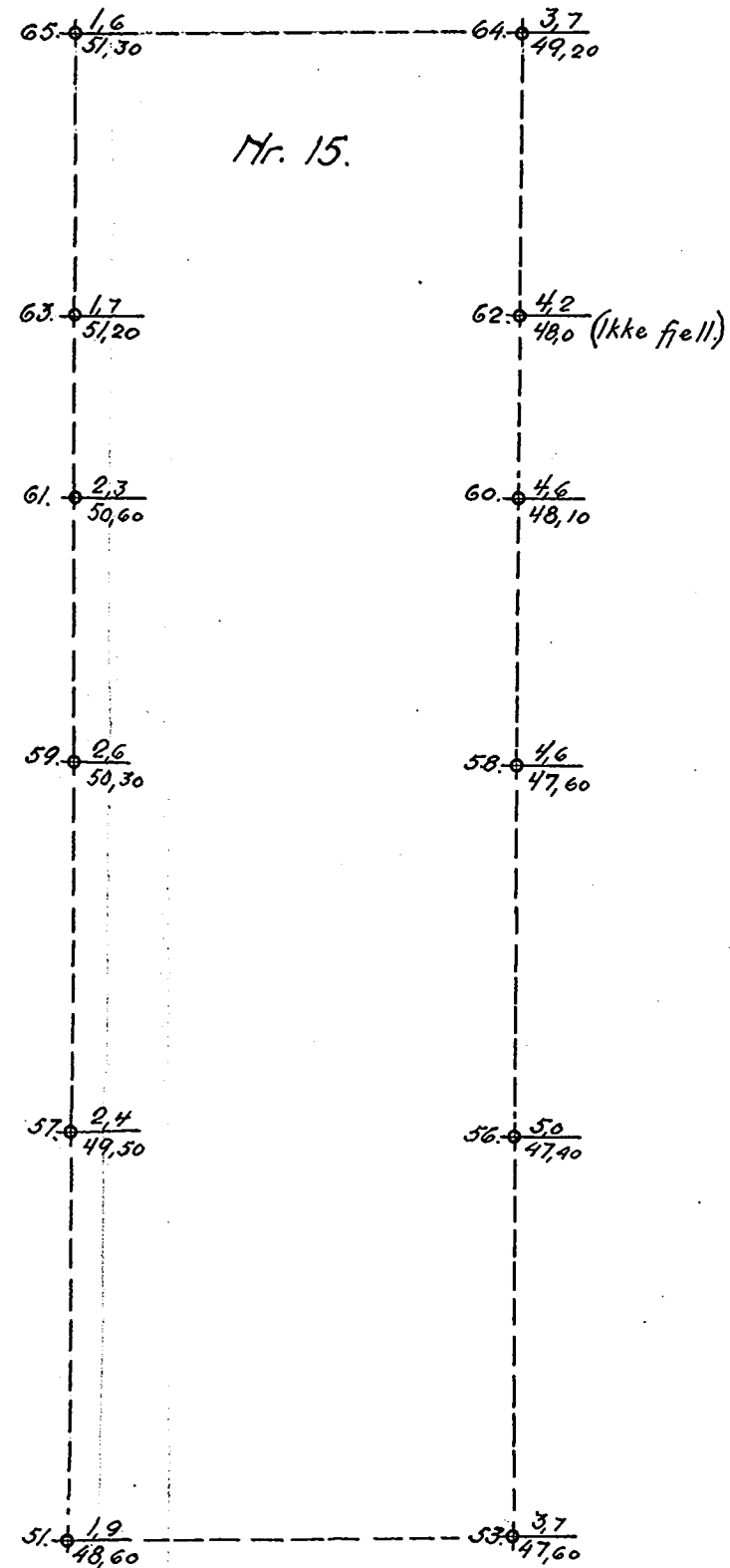
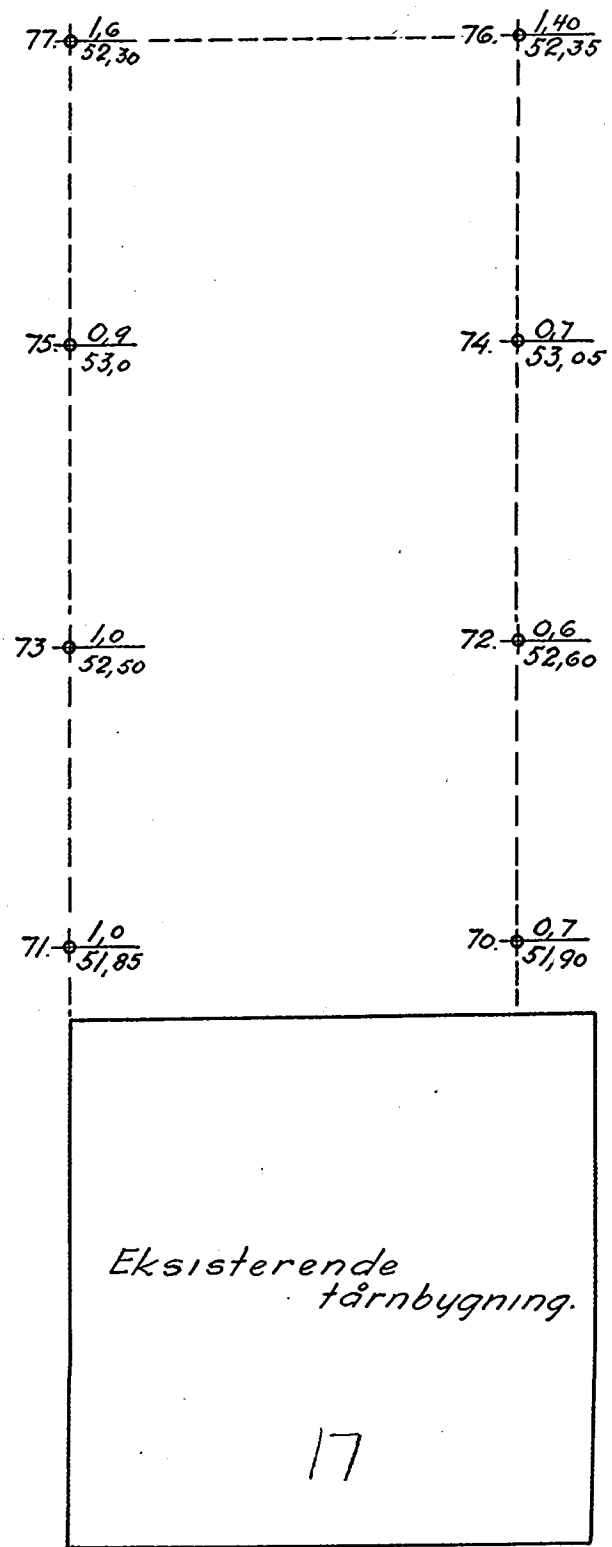
*NO: D3 I

1498

Chr. Mikkelsons gt. 9-17

BORINGSKART

1:200.



(RINGGATEN) Chr. Michelsens g.

Oslo 21-8-34
Fr. Oscar Borge
Düben

GRUNDBORINGSSKEMA

Bilag No. /
Kartbl. No. 1498

Borhul. No. 1.		Borhul. No. 2.		Borhul. No. 3.		Belastning: Bor:
Datum	Gate Ringgt. No.	Datum	Gate Ringgt. No.	Datum	Gate Ringgt. No.	
9-8-34	50.15	9-8-34	49.90	9-8-34	50.65	
Planum cote		Planum cote		Planum cote		
Dybde meter	Grund	Dybde meter	Grund	Dybde meter	Grund	
1 X		1 X		1 X		
2 14	120 kg.	2 6	120 kg.	2 19	120 kg.	
3 16	"	3 8	"	3 24	"	
4 24	"	4 18	"	4 13	"	
5 19	"	5 16	"	5 17	"	
6 34	"	6 4	"	6 6	"	
7 12	"	7 9	"	7 11	"	
8 0	"	8		8 0		
9 0	"	<u>D = 7.3 m</u>		9		
10 6	"	Littgrus på fjell.		10		
11 4	"	<u>D = 7.8 m</u>		11		
12		<u>D = 10.9 m</u>		12		
13		13		13		
14		14		14		
15		15		15		
16		16		16		
17		17		17		
18		18		18		
19		19		19		
20		20		20		
21		21		21		
22		22		22		

05/9 14-8-34
Ansvarlig
109

GRUNDBORINGSSKEMA

Bilag No. 2
Kartbl. No. 1498

Borhul No. 4		Borhul No. 5		Borhul No. 7		Belastning: Bor:
Datum 9-8-34		Datum 9-8-34		Datum 9-8-34		
Gate Ringgt.No. 9		Gate Ringgt.No. 9		Gate Ringgt.No. 9		
Planum.cote		Planum.cote		Planum.cote		
Dybde meter	Grund	Dybde meter	Grund	Dybde meter	Grund	
1	X	1	X	1	X	
2	14 120 kg	2	16 120 kg	2	21 120 kg	
3	29 " Bare fyllning	3	28 " Fyllning helt till fjell	3	18 " Antagelig fyllning helt till fjell	
4	26 " "	4	34 " "	4	27 " "	
5	37 " "	5	27 " "	5	14 " "	
6	24 " "	6	31 " "	6	19 " "	
7	19 " "	7	38 " "	7	34 " "	
8	36 " "	8	44 " "	8	47 " "	
9	21 " "	9	29 " "	9	11 " "	
10	14 <u>D=9,5 m</u>	10	16 <u>D=9,5 m</u>	10	<u>D=8,5 m</u>	
11		11		11	De övriga	
12		12		12	hullen tatt	
13		13		13	med slagbor.	
14		14		14		
15		15		15		
16		16		16		
17		17		17		
18		18		18		
19		19		19		
20		20		20		
21		21		21		
22		22		22		

Oss/ 14-8-34
[Signature]
29