

Haukelid

2174

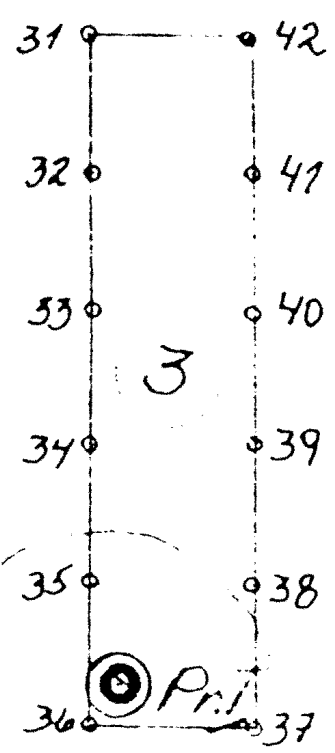

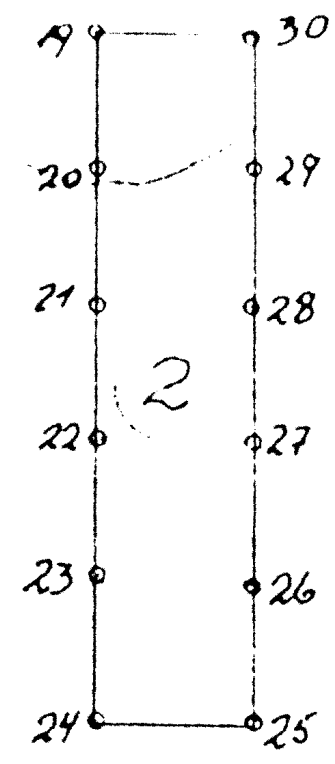
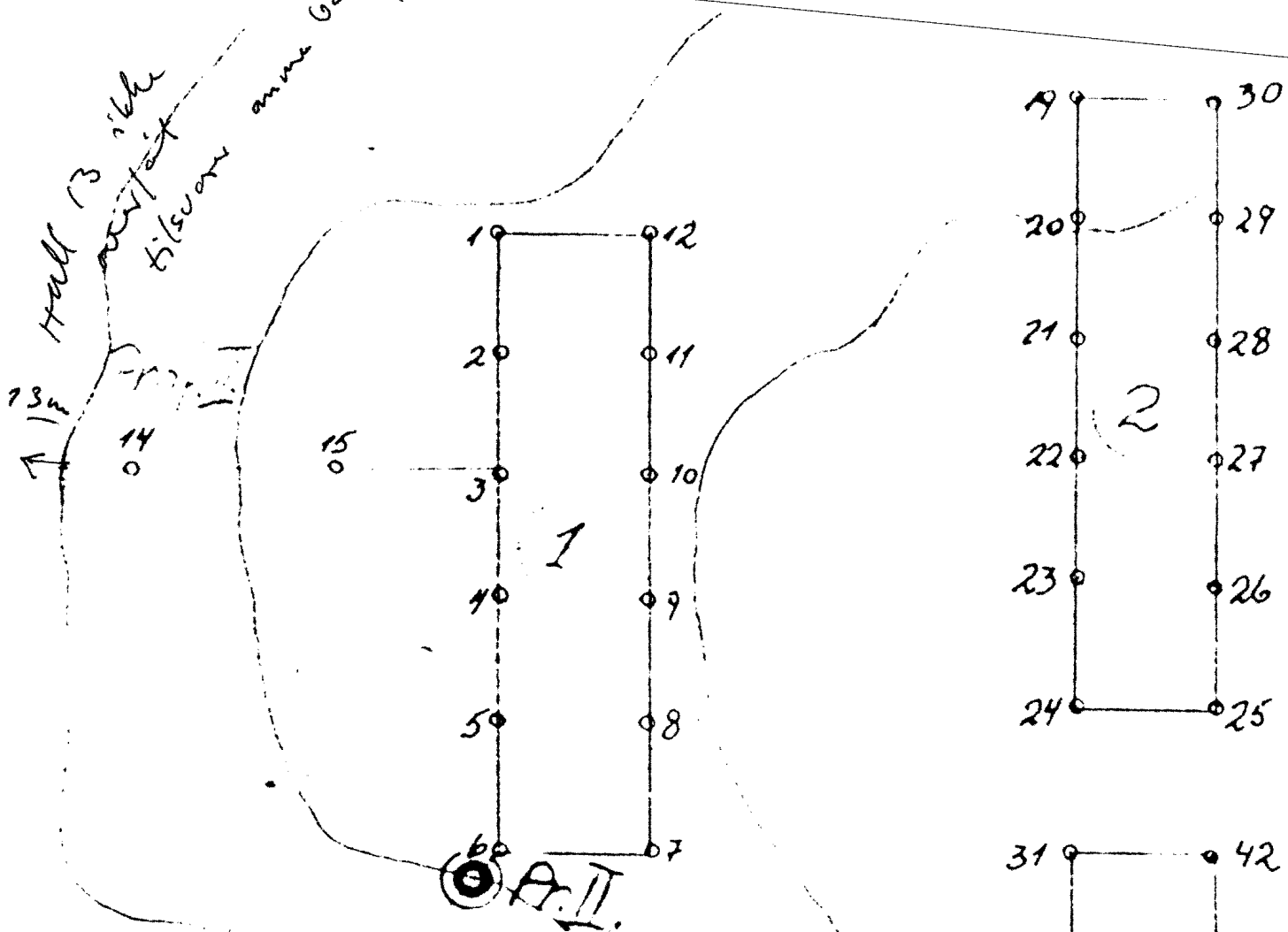
96/55

Arnljot Gellines vei 15

SO: F 2 III . IV


*A. J. G.*  
\*



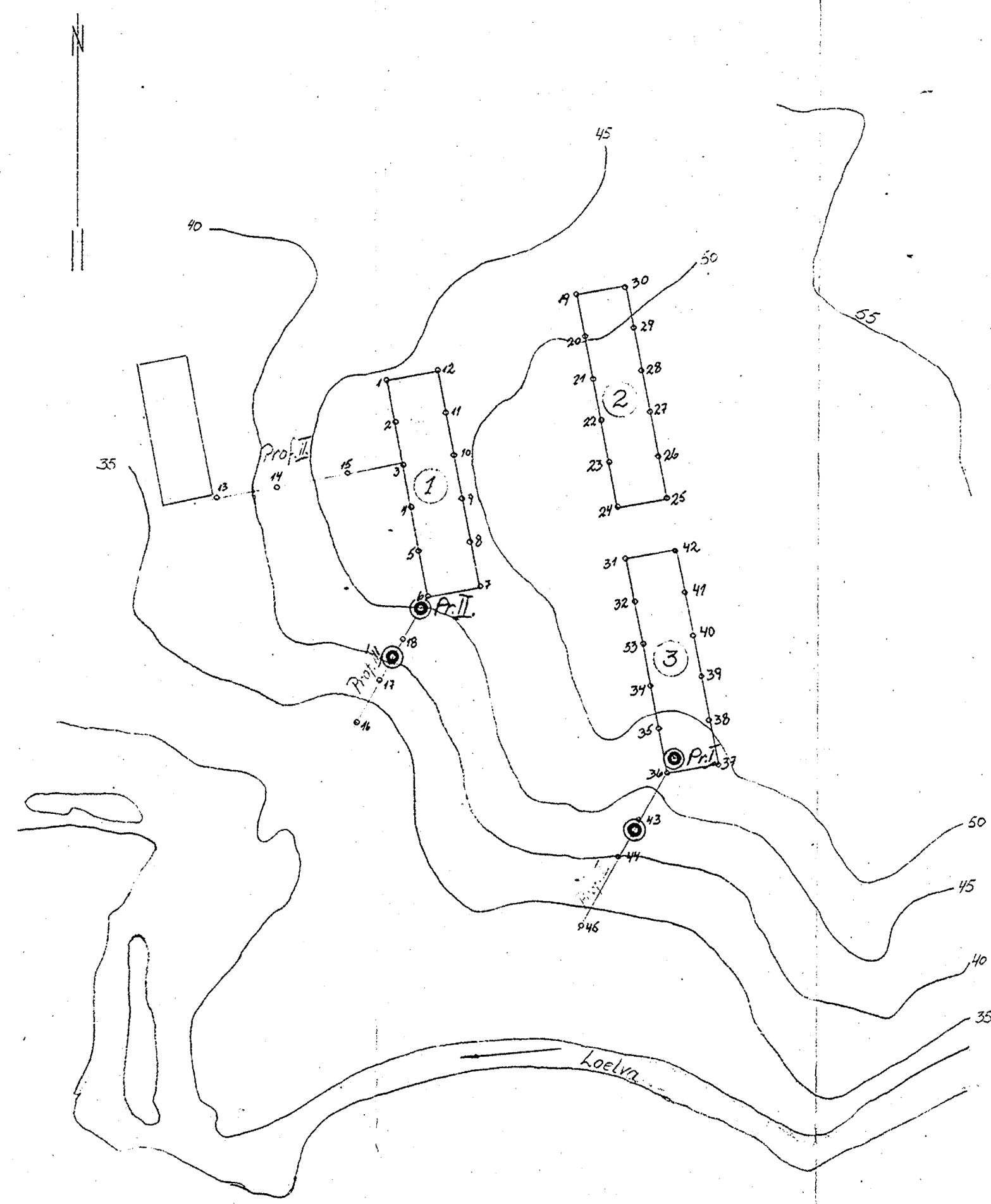


Prøvene i luke overført da det ikke finnes andre Gardiagrammer end de som er på Profilene I & IV

1:500

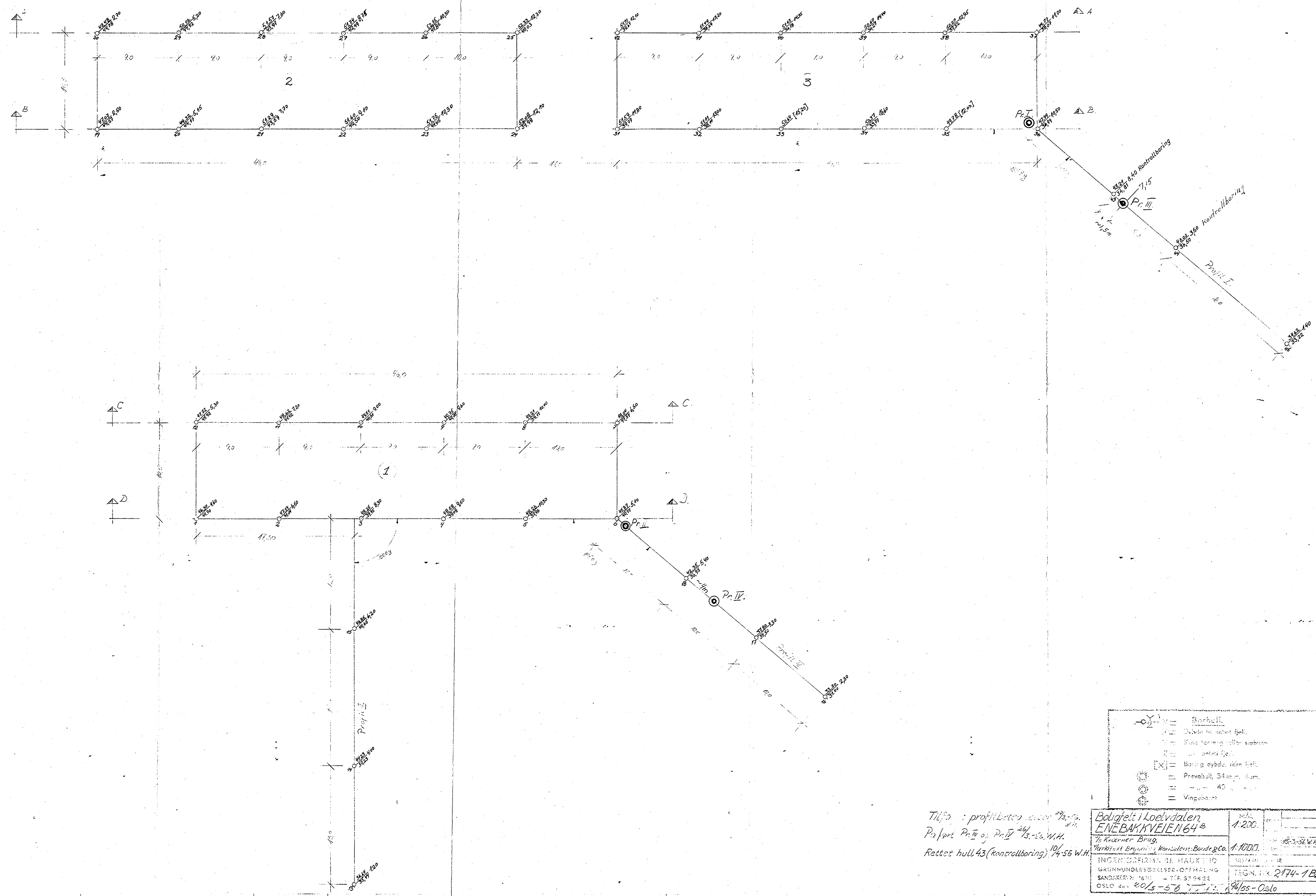


7/8 Kvaerner Brugs boligfelt i Loelvdalen, Enebakkveien 64 B.



Situasjonsplan, M.: 1:1000.

Boringsplan, M.: 1:200.



	Borings
	Bygningens fot
	Kjørebane eller stier
	Konturlinje
	Grenselinje
	Profildybde
	Preboring
	Kontrollboring
	Vingel

Tilfø.: profilboring av 7/8-veien  
 Pr. I og Pr. II og Pr. III 4/5-56 W.H.  
 Retter hull 43 (kontrollboring) 10/5-56 W.H.

Boligfelt i Loelvdalen <b>Enebakveien 64 B</b> 7/8 Kvaerner Brugs		MÅL 1:200
Yrkebyrå A. Englund & Konsulents-Bureau INGENIØRERNE B. HÅUKVED GRUNNUNDERSØKELSER, OPPMÅLING SANDAKEREN 16H - TLF. 57 04 33 OSLO 04 - 20/5-56		1:1000 1956-56 W.H. 2174-1B 19/56 - Oslo