

NV: A7II

*

824

Mogens Torsensgt. 4


Gabelsgt 25-27

(tidl. Frognervn. 12)

Grunnboringskart over del av "Fjeldstuen"
 Frognerveien nr. 12

B1. 824 ✓

M. 1:500

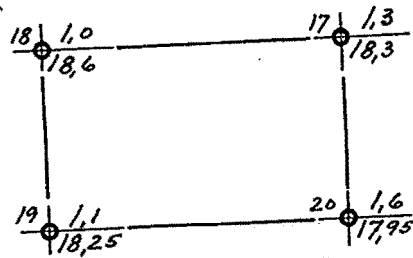
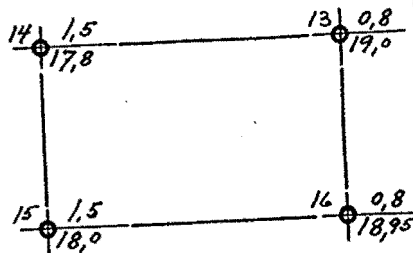
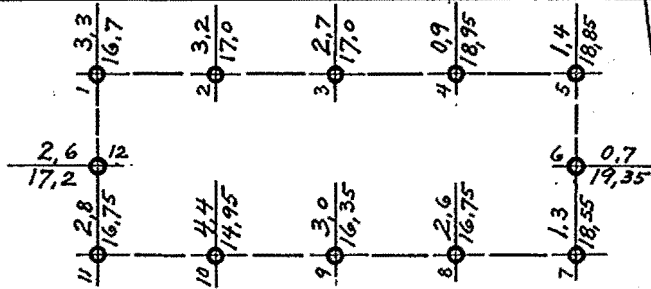


Forklaring $\begin{matrix} \bullet \\ | \\ \bullet \end{matrix}$ 3,3 dybde i meter fra terreng til fjell
 16,7 fjellets kotehøide referert til byens høidemrk.

MOGENS THORSENS GATE

GABELS GATE

"Fjeldstuen"



Oslo, 15-10-1929

Ingeniør Oscar Large

P. A.