

Overf. Apr. 28/1946

N

NOTE BY

1296

TRANSFORMATORST.

GIMLEVN. / NORDRAAKE ST.

6.4.1946

OVERFOOT PLATE

DATO: 75

SIGN: [Signature]

Tilhører Undergrundskartverket
M. J. H. H. H.



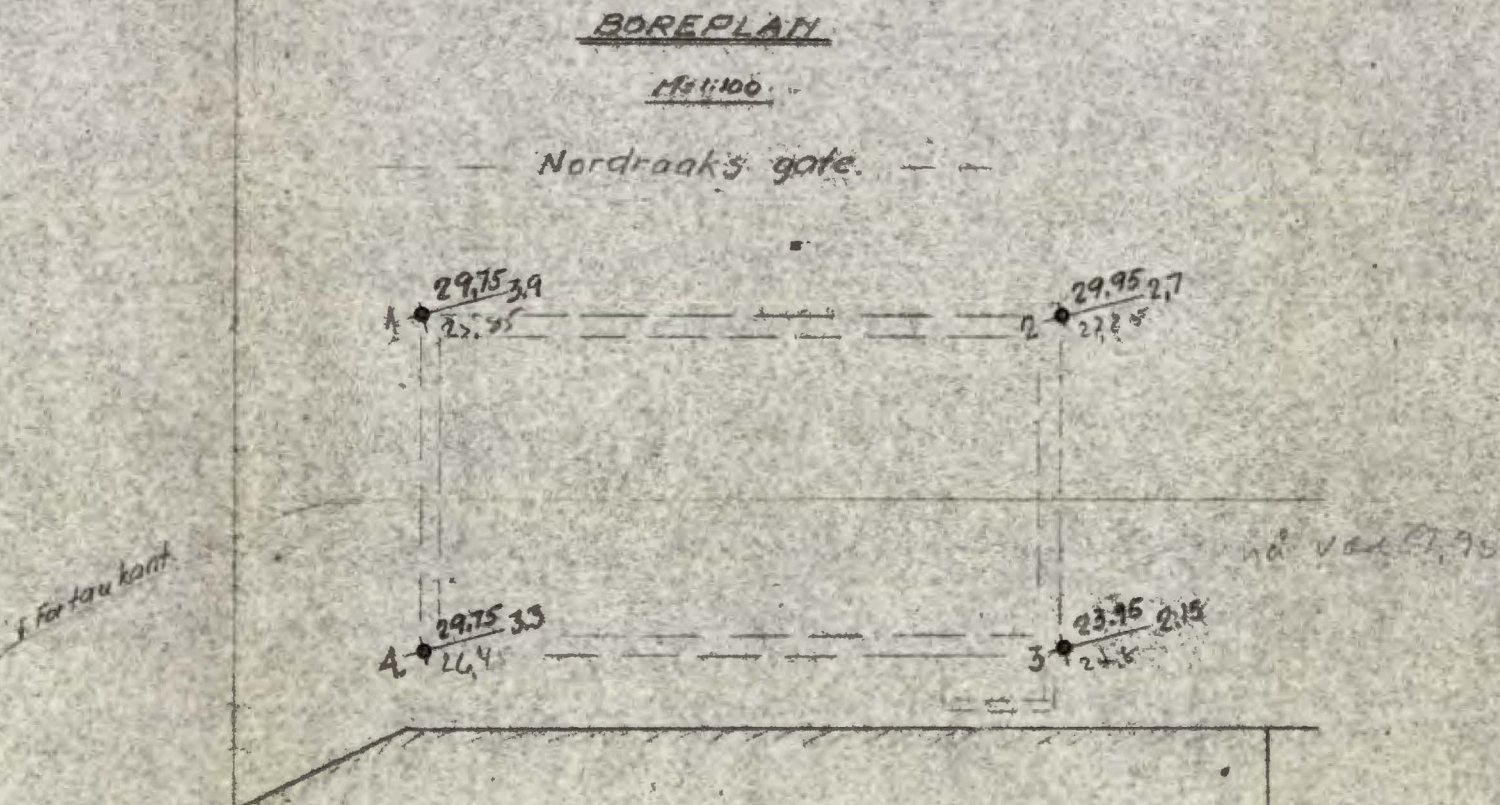
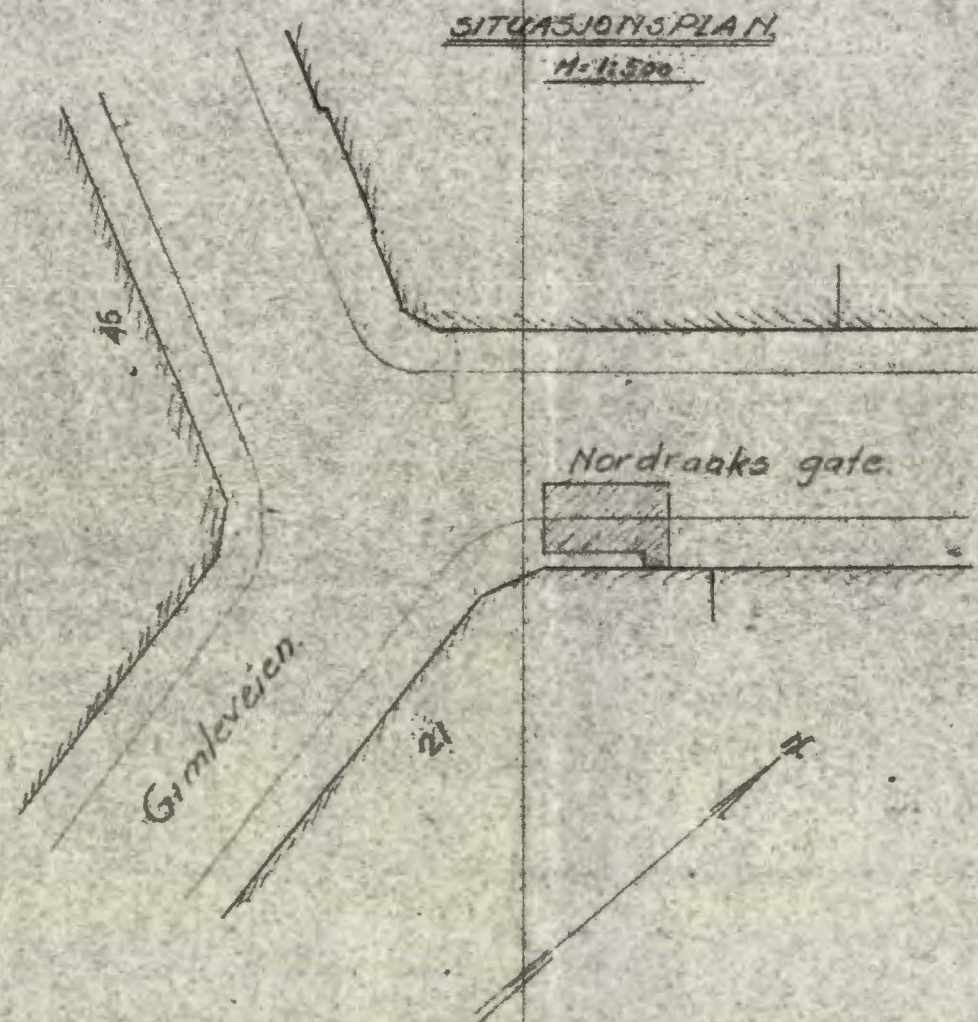
HEIMDAL

HURTIGHEFTE

A 4 - Nr. 3100

* NV.A2, IV

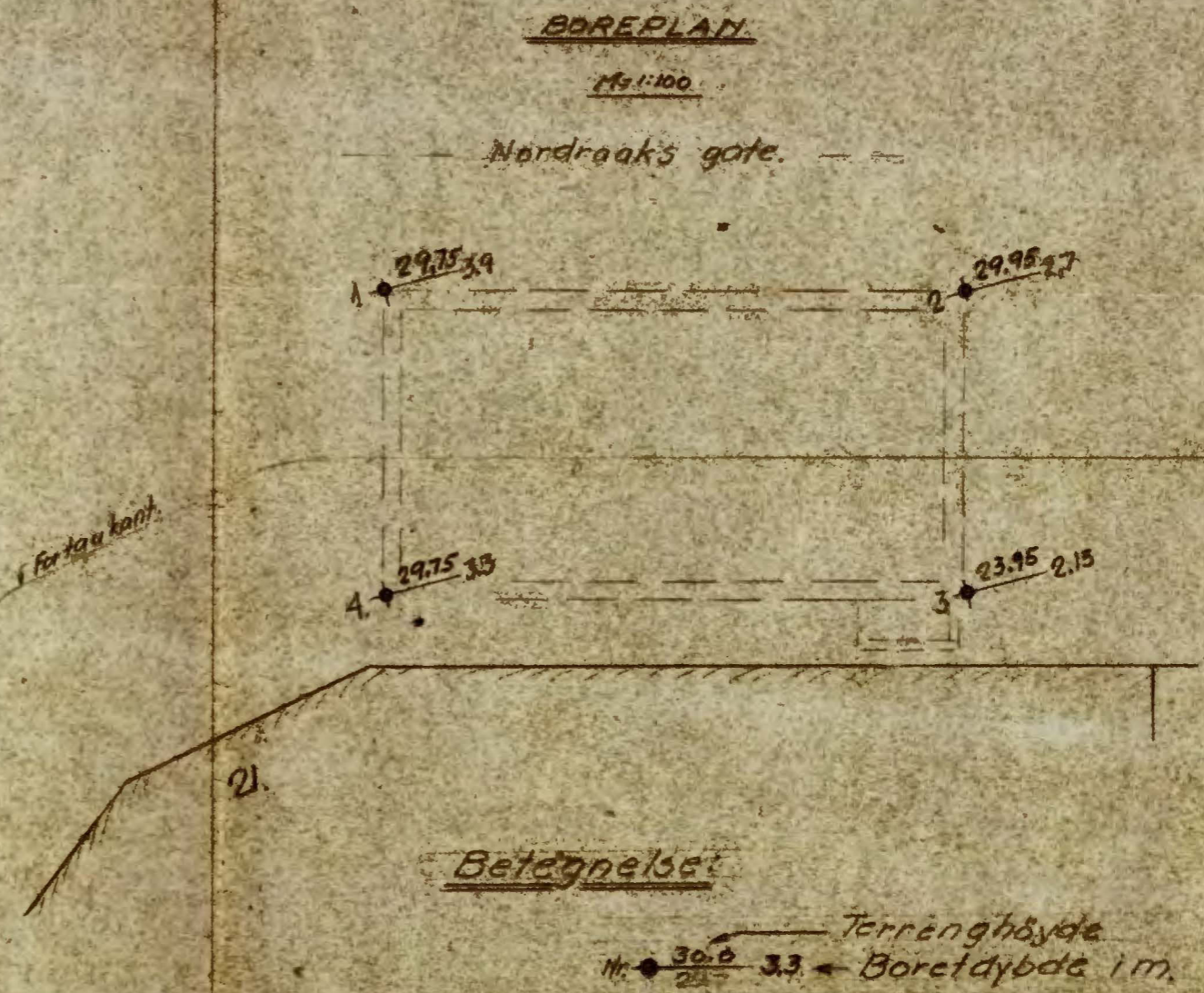
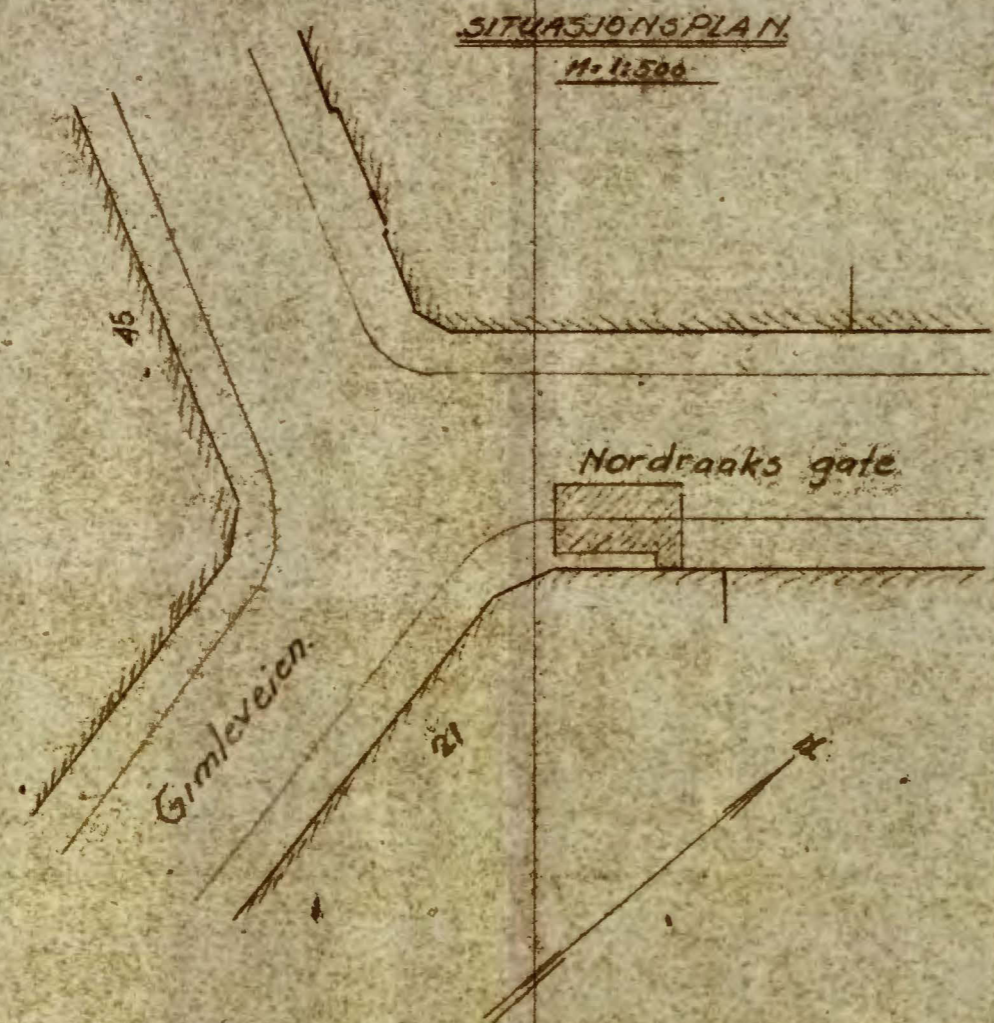
736



Betegnelse:

← Terrenghøyde
M. • 30.0 3.3 → Boredybde i m.

NORSK TEKNISK BYGGEKONTROLL OSLO	
ANLEGG: TRANSFORMATORSTASJON, GIMLEVEIEN x NORDRAAKS GT.	
DATUM 6. 10. 46.	<u>Boringer</u> M: 1:500 N: 1:100
NO. 1296.	50.



NORSK TEKNISK BYGGEKONTROLL	
OSLO	
ANLEGG. TRANSFORMATORSTASJON GIMLEVEIEN X NORDRAAKS GT.	
DATUM 6/4 1946.	Boringer.
NO. 1296.	M. 1:500 M. 1:100
	E.O.