

Geoteam

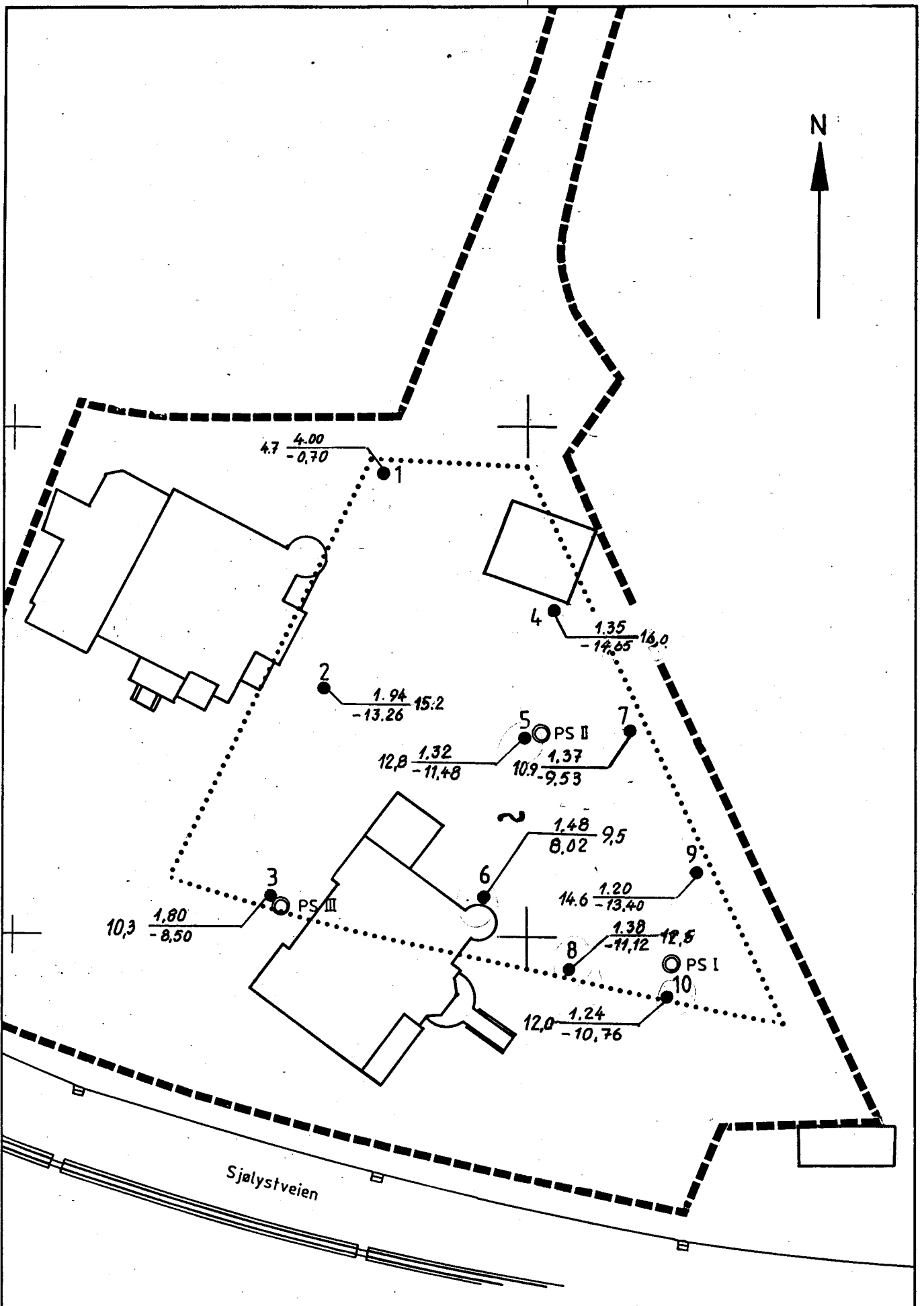
30532

Drammensvn 102
e.f.h.

NV: B1E

avg. avg 88
*
1016

N



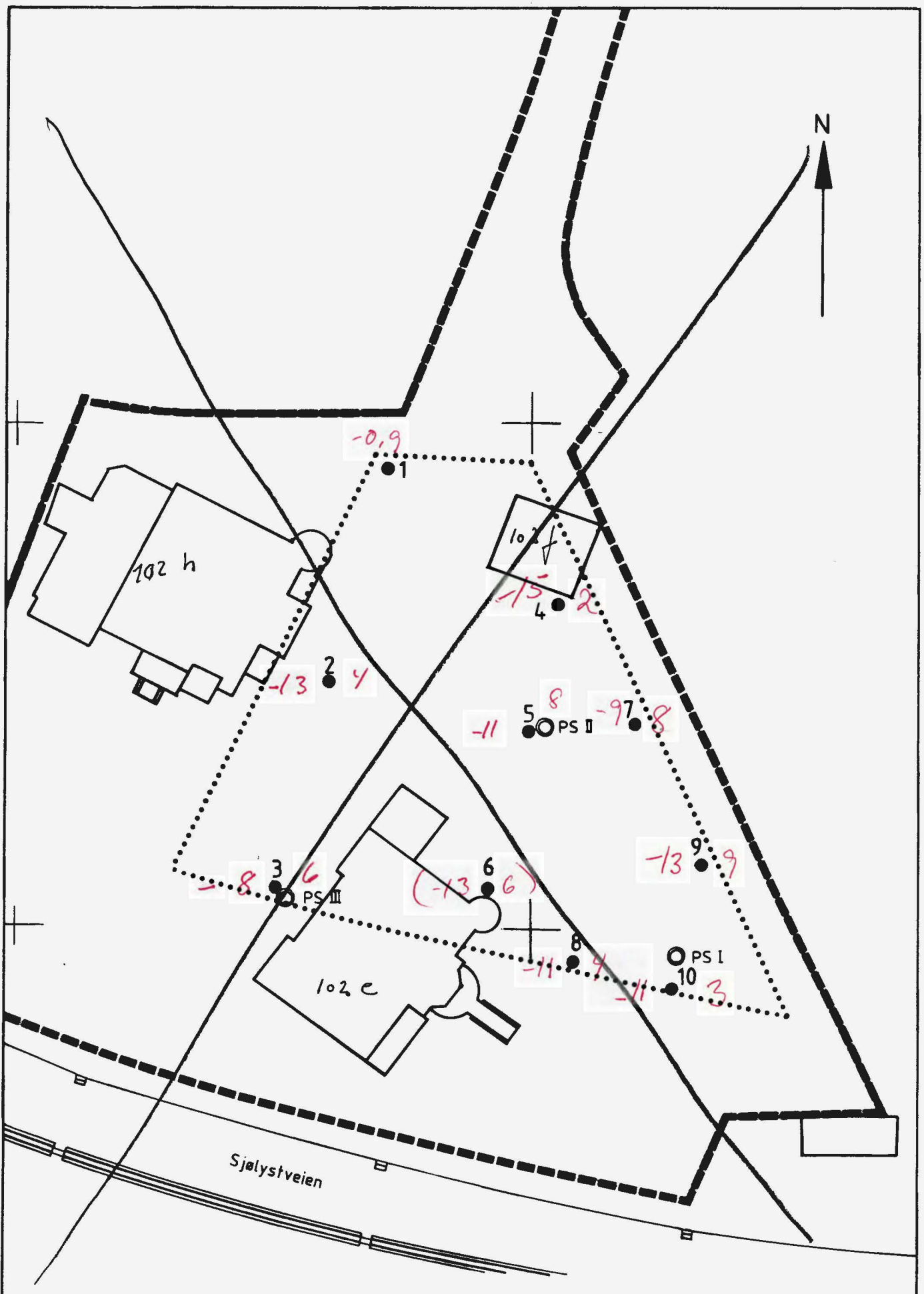
Drammensvn. 102
SITUASJONSPLAN 1:500

Dato: 26.6.86
Tegn. av: J.Aa

Godkjent:

A/s **GEOTEAM**

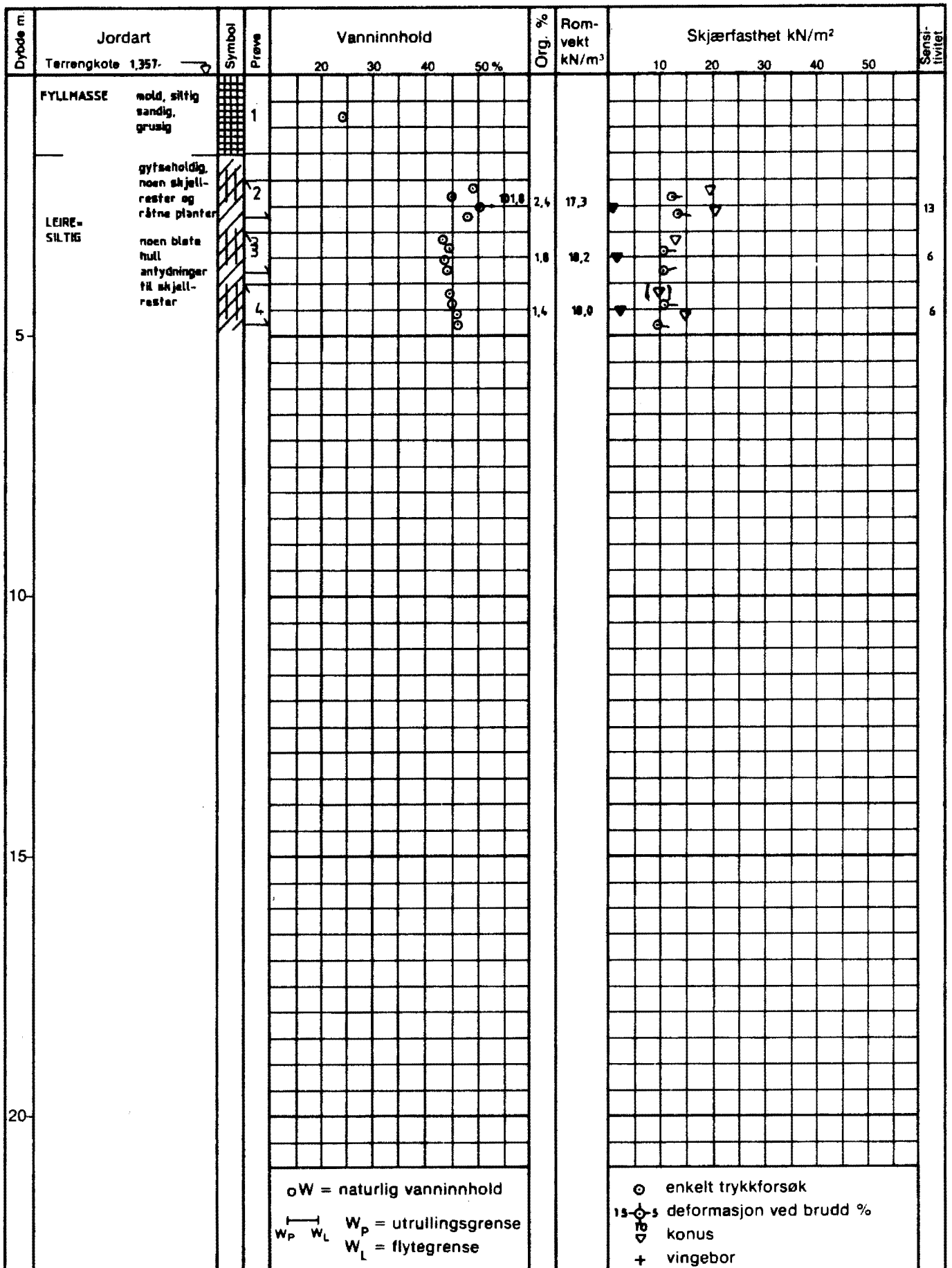
Tegn. nr.: 30532 - 1



Drammensvn. 102
SITUASJONSPLAN

Dato: 26.6.86	Tegn. av: J.Aa
Godkjent: <i>MV: B T IV</i>	
Tegn. nr.: 30532 - 1	

A/s **GEOTEAM**



Ø = ødometer

P = permeabilitetsforsøk

K = kornfordeling

T = triaksialforsøk

30532

Drammensvn. 102 Oslo

BORPROFIL

Boring nr:

I

Dato boret:

Tegnet av:

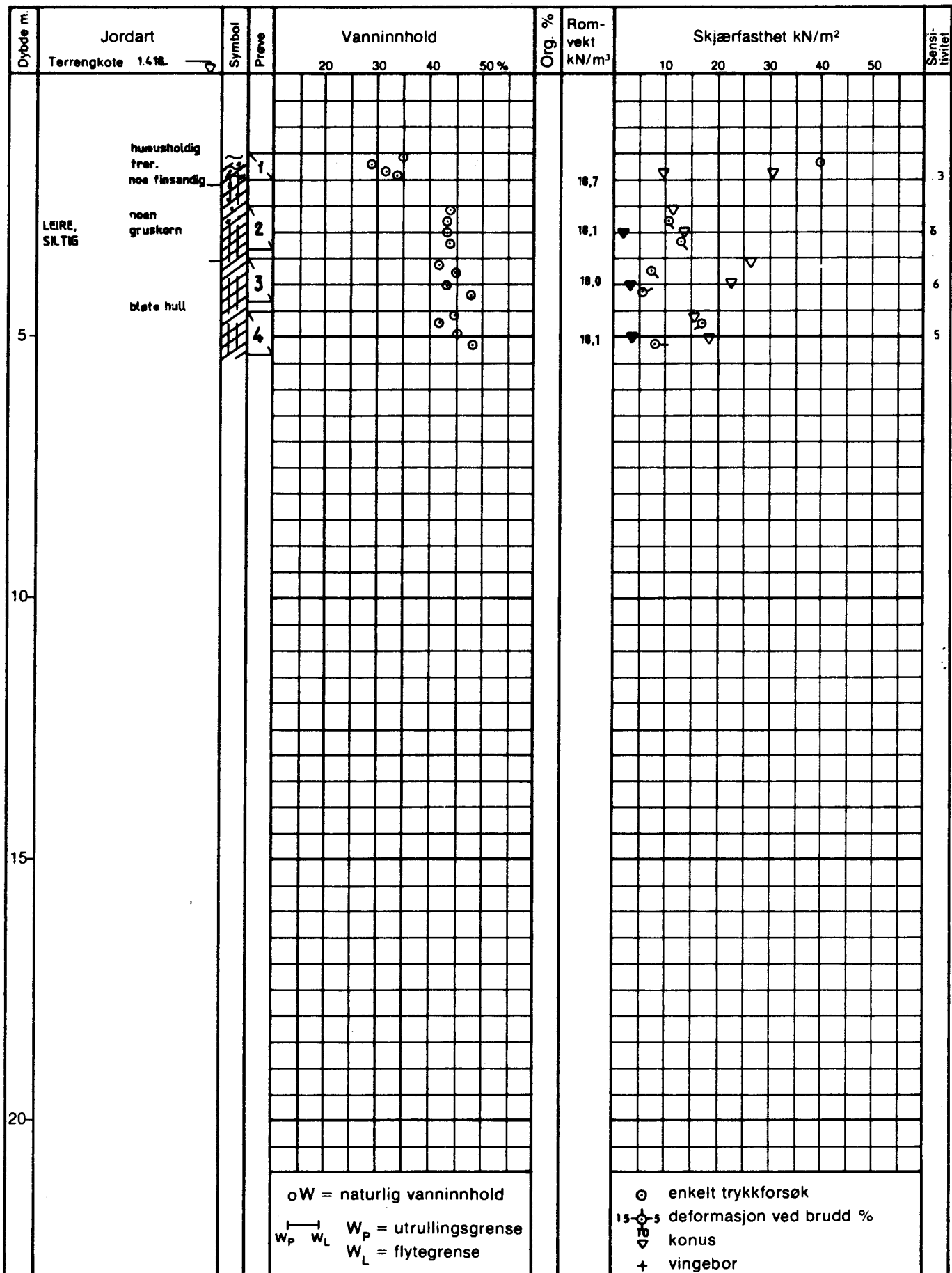
J.Aa. 27.6.86

Godkjent:

Tegn. nr:

30532 - 3

A/s **GEOTEAM**



Ø = ødometer

P = permeabilitetsforsøk

K = kornfordeling

T = triaksialforsøk

30532 Drammensvn 102 Oslo

BORPROFIL

A/s **GEOTEAM**

Boring nr:

II

Dato boret:

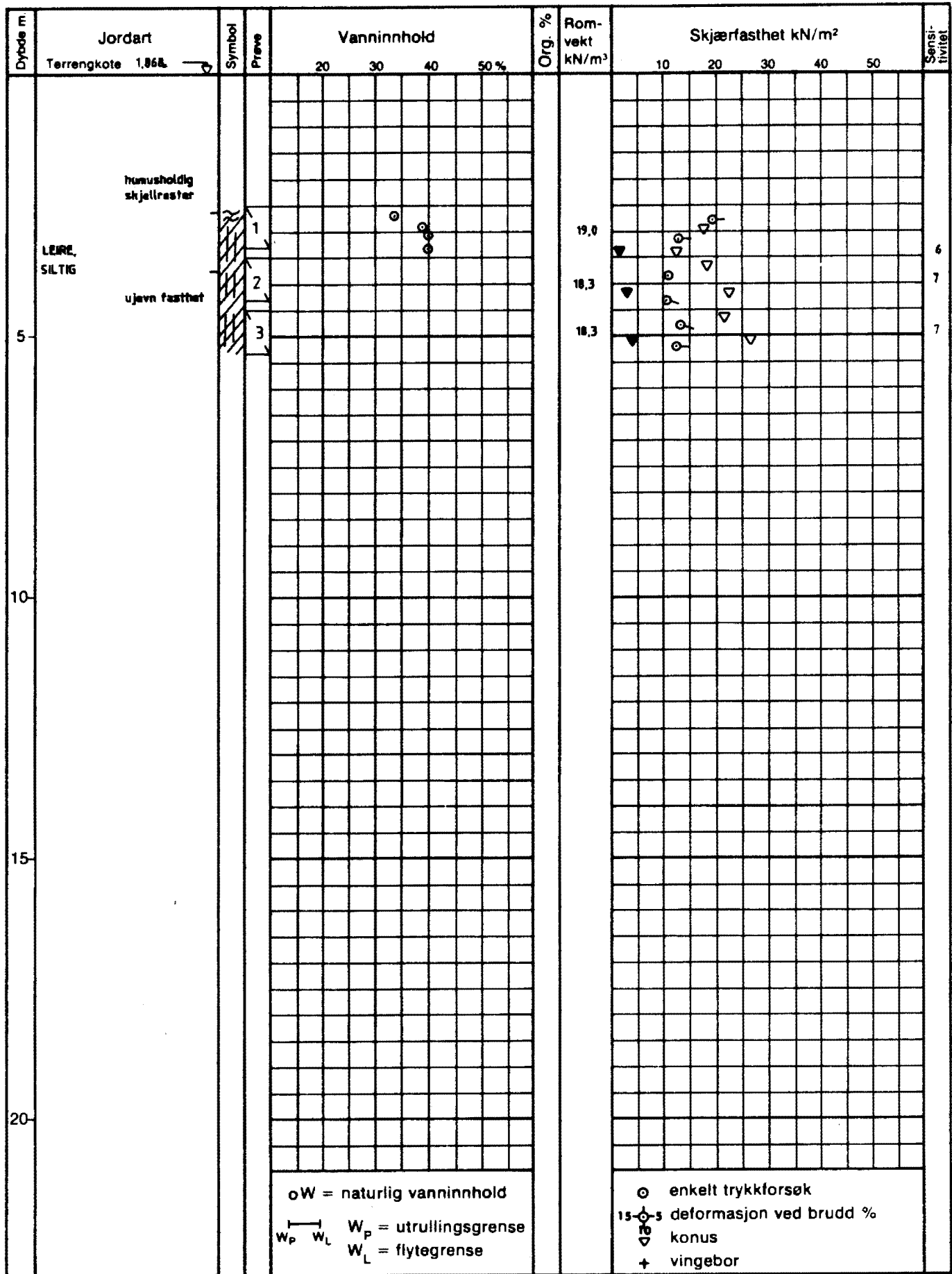
Tegnet av:

J.Aa. 27.6.86

Godkjent:

Tegn. nr:

30532 - 4



Ø = ødometer P = permeabilitetsforsøk K = kornfordeling T = triaksialforsøk

30532 Drammensvn. 102 Oslo

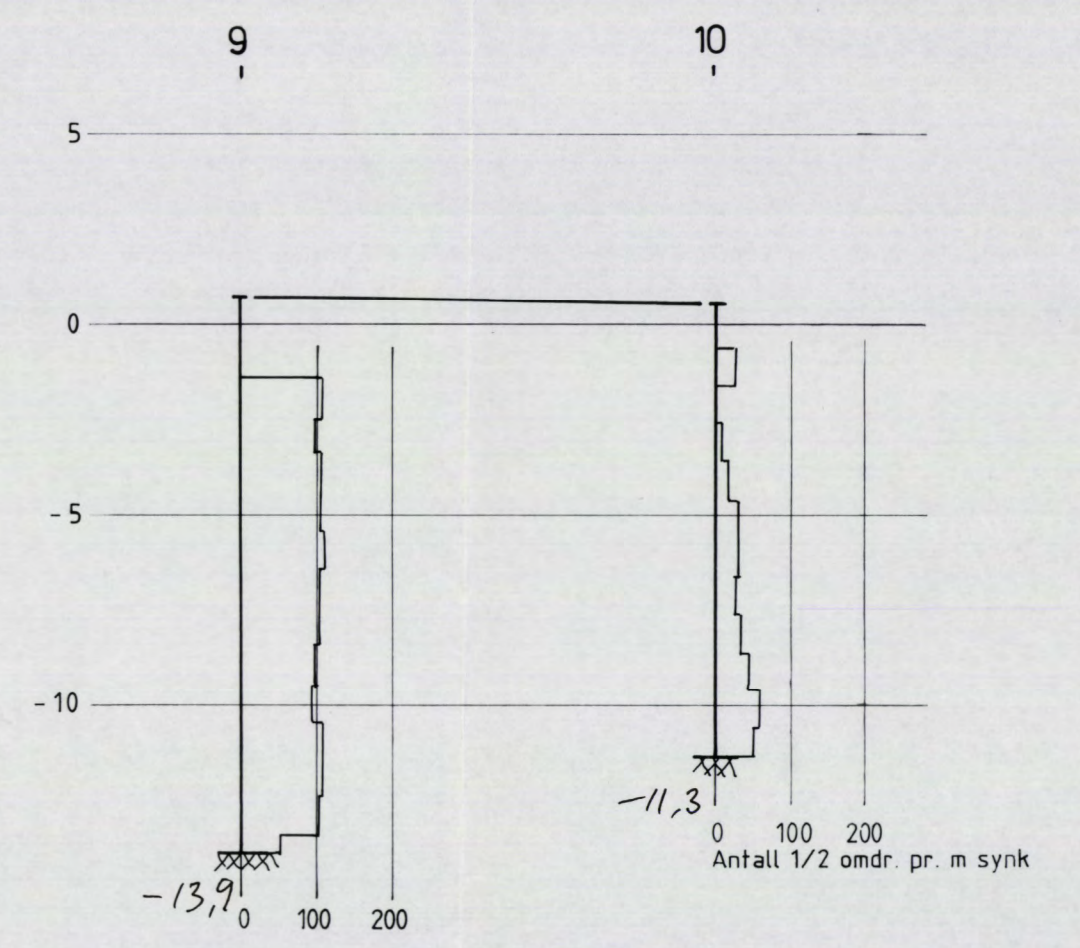
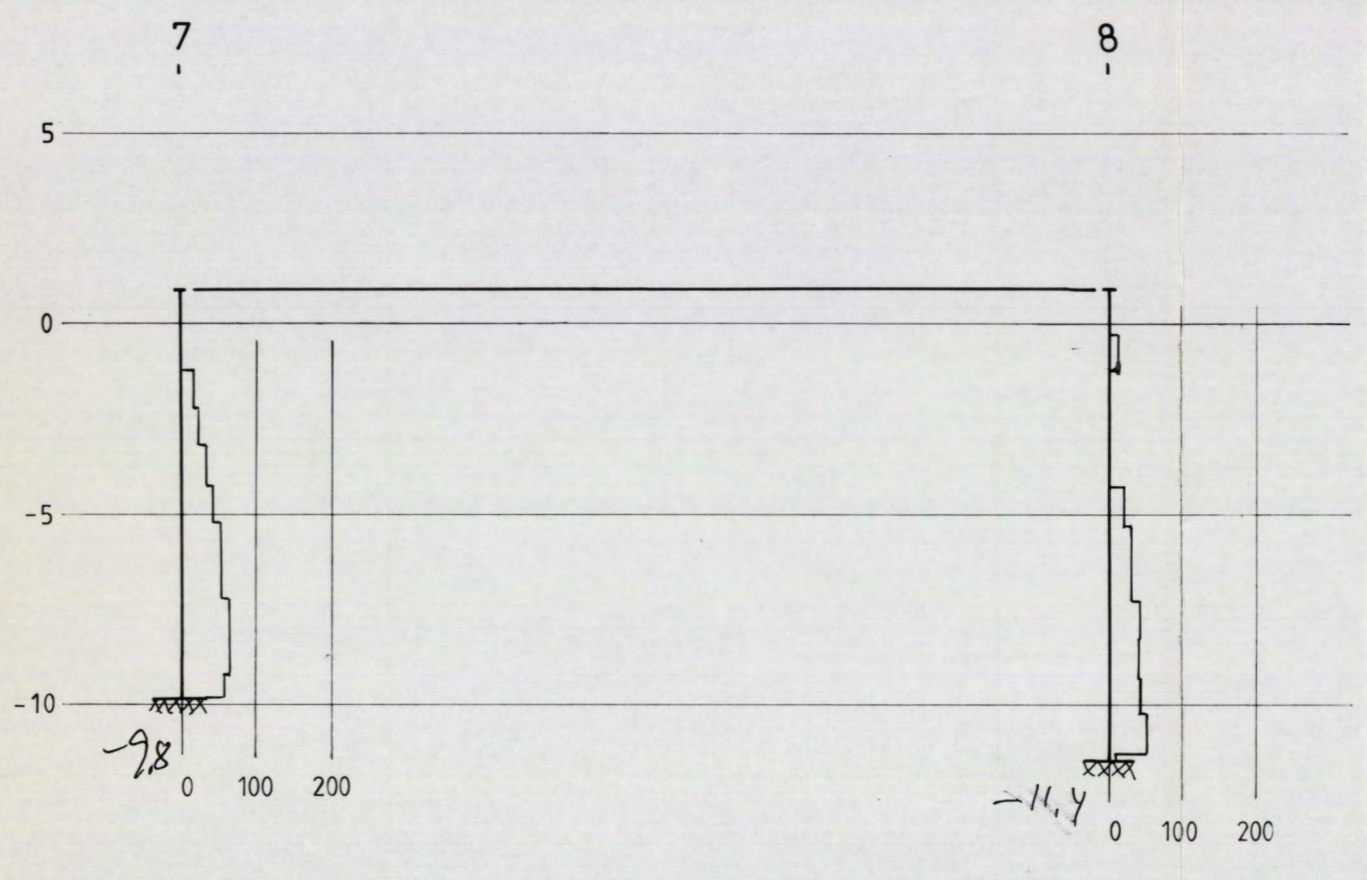
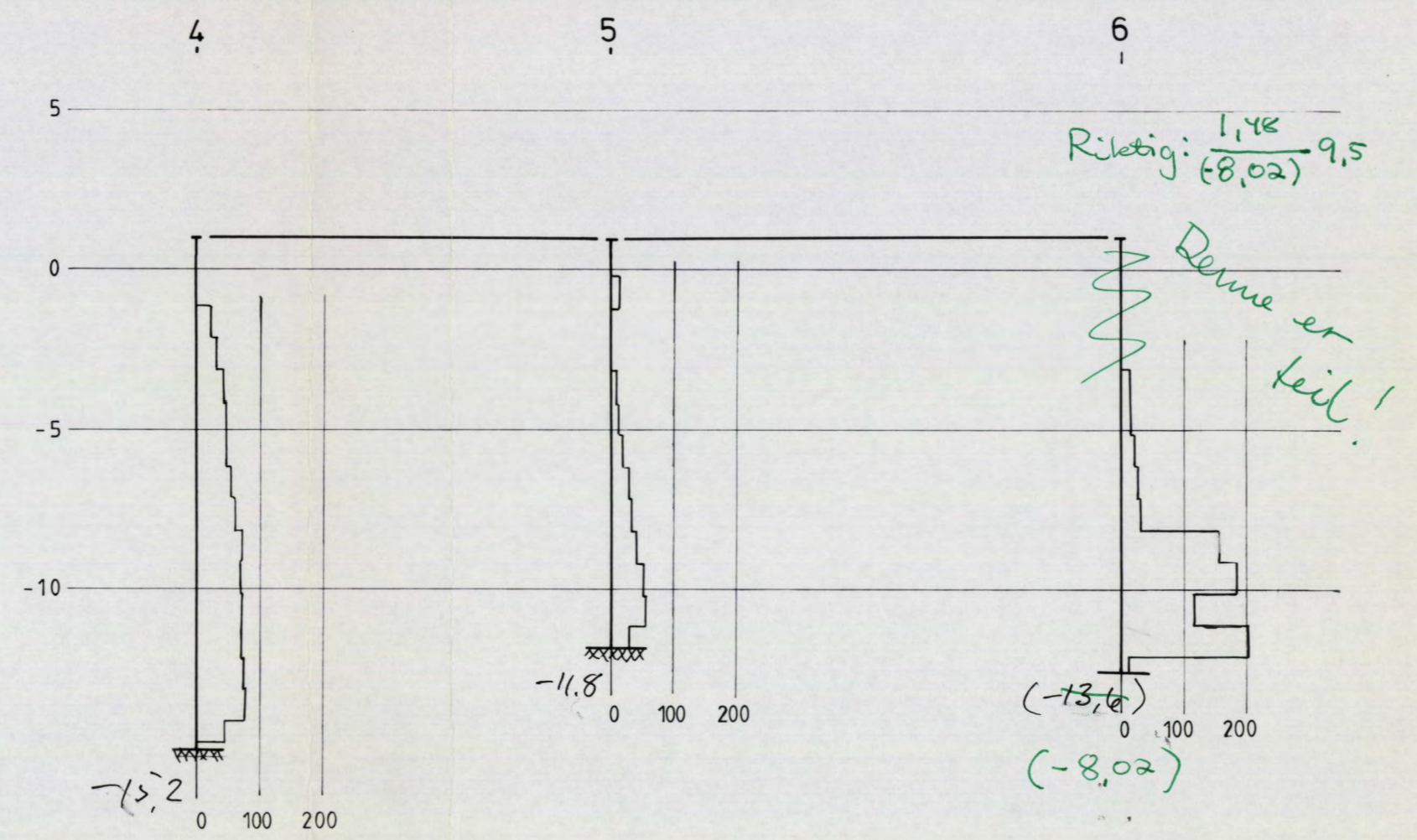
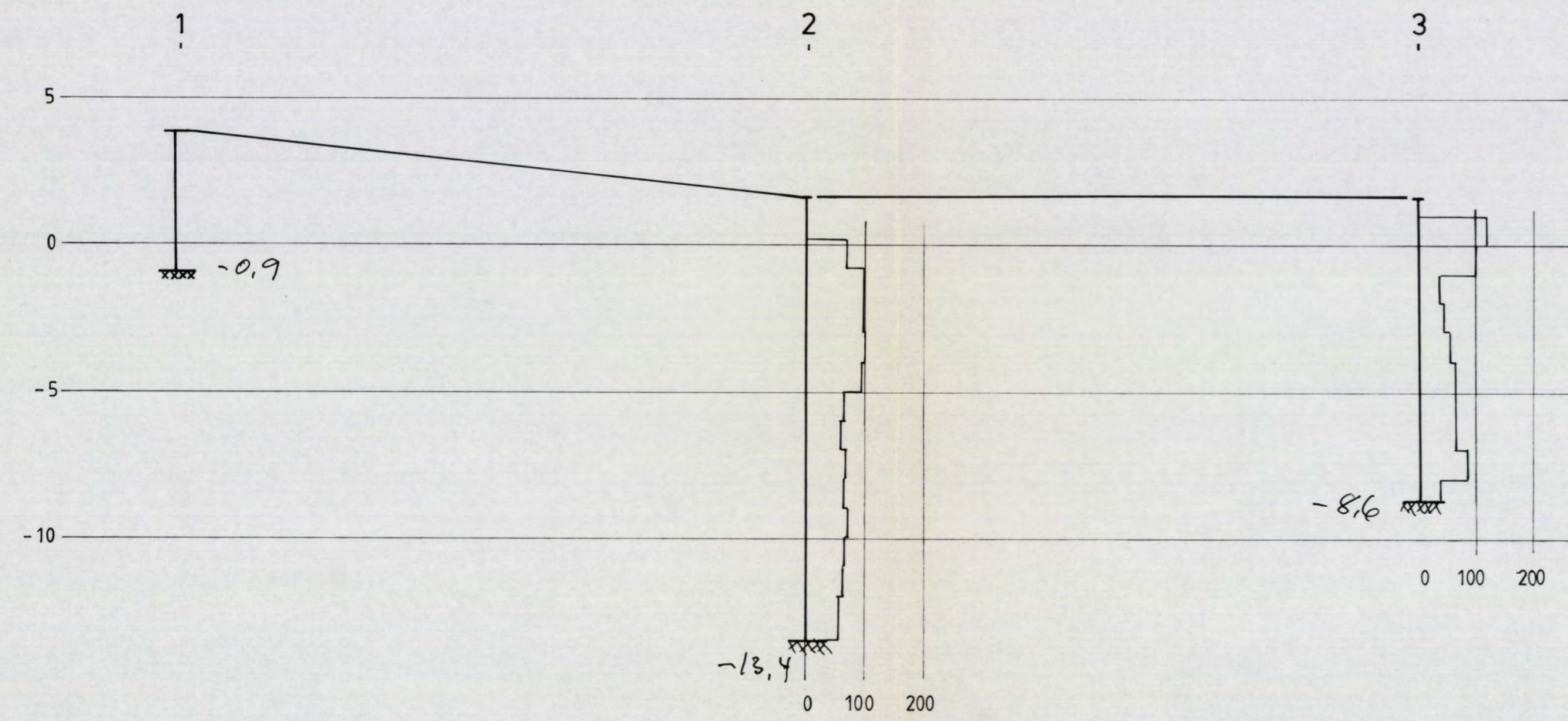
BORPROFIL

Boring nr: III Dato boret:

Tegnet av: J.Aa. 26.6.86 Godkjent:

A/s **GEOTEAM**

Tegn. nr: 30532 - 5



c			
b			
a			
Rev	Dato	Sign	
Oppdragsgiver: EIENDOMSSPAR A/S			
Anlegg: FORRETNINGSBYGG			
Sted: DRAMMENSVN. 102 - OSLO			
GRUNNBORINGSPROFILER		Målestokk	Målt
		1:200	Beregn
A/s GEOTEAM <small>GEODESI GEOFYSIKK GEOTEKNIKK INGENIØRGEOLOGI</small>		Tegn J Aa	27.6.86
		Kfr	
Tegn nr		30532 - 2	