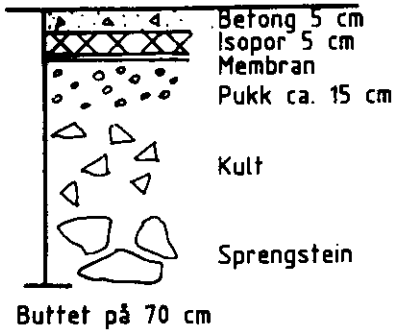


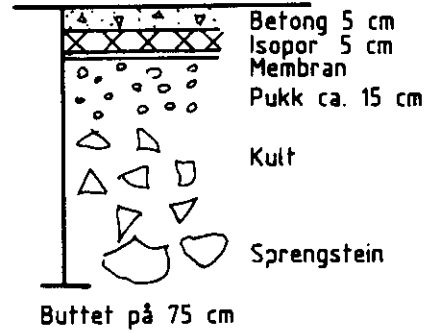
# 218U

## Prøvegrop I



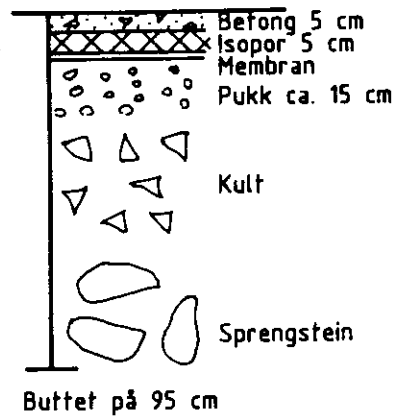
# 219U

## Prøvegrop II



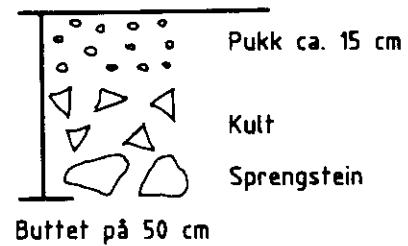
# 220U


## Prøvegrop III



# 221U

## Prøvegrop IV



Bokst.	Foranring	Dato	Bokst.	Forandring	Dato
SOLLERUDVEIEN 3 Prøvegropprofil				Tegn. EME Målestokk 1 : 20	Dato Nov. 95 Kartref. NV F1 <sup>II</sup>
 <b>OSLO KOMMUNE</b> Geoteknisk kontor				Tegn. nr. 2911 - 02	