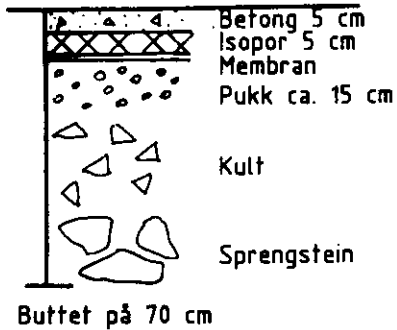


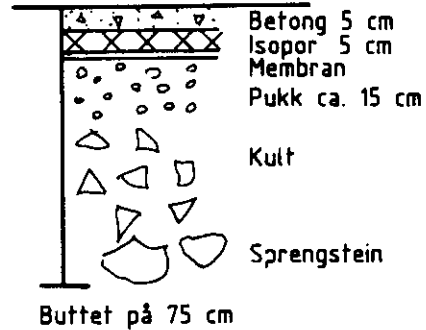
# 218U

## Prøvegrop I



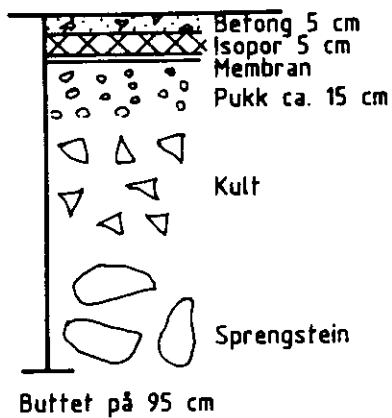
# 219U

## Prøvegrop II



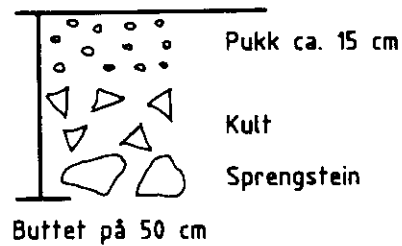
# 220U


## Prøvegrop III



# 221U

## Prøvegrop IV



Bokst.	Forandring	Dato	Bokst.	Forandring	Dato
SOLLERUDVEIEN 3			Tegn.	EME	Dato Nov. 95
Prøvegropprofil			Målestokk		Kartref.
			1 : 20		NV F1 <sup>II</sup>
 <b>OSLO KOMMUNE</b> Geoteknisk kontor			Tegn. nr.	2911 - 02	