

NV, B:2..

Tilhører Undergrunnskartverket
Maja Jøsefson

HAUKELID

Nr 39

Havsfjordsgate 37

feb. 1932


HEIMDAL HURTIGHEFTE
A 4

NV: B2, I

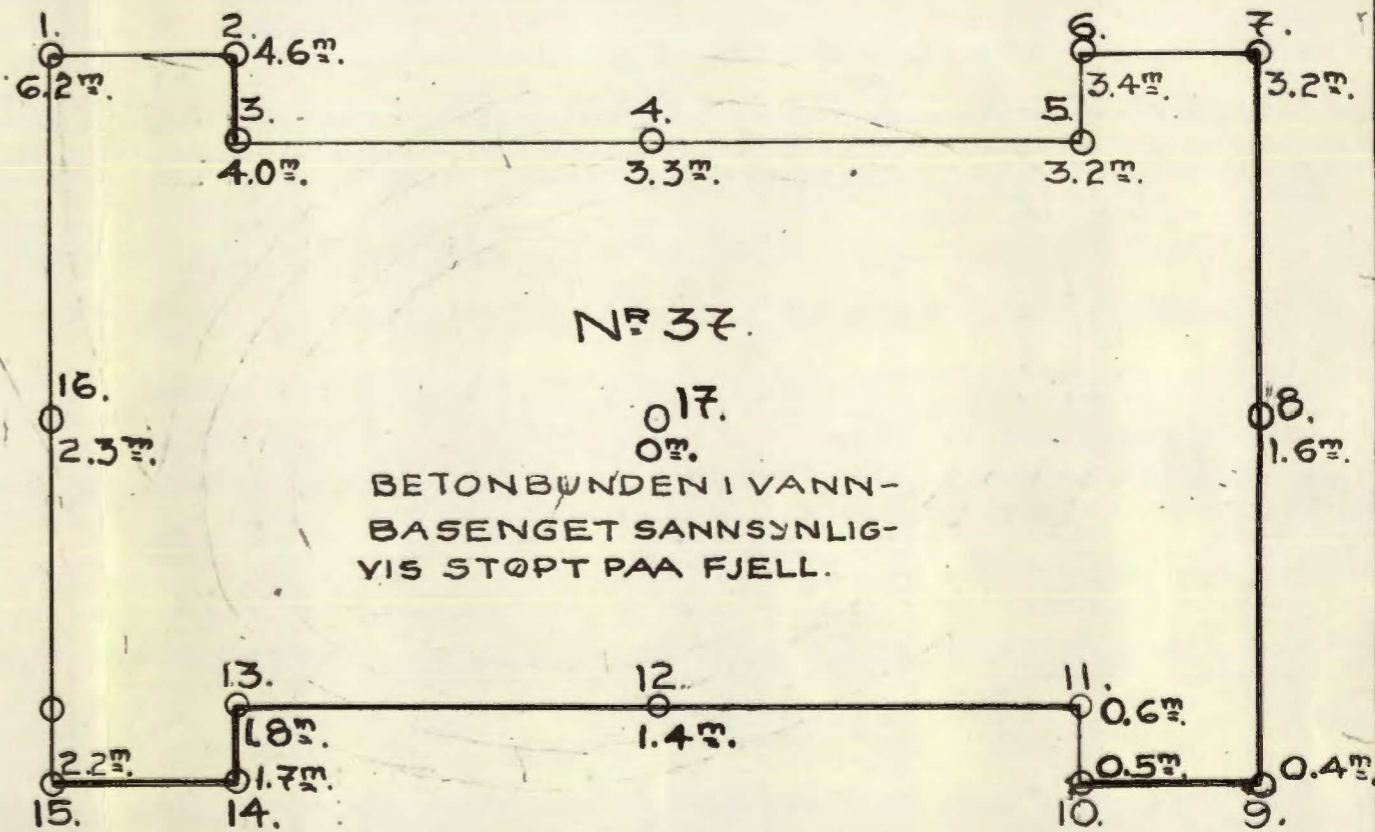


Nr.

Nr.



Nº 35.



Nº 37.

17.
0m.
BETONBUNDEN I VANN-
BASENGET SANNSYNLIG-
VIS STØPT PAA FJELL.

HAFERSFJORDGATE.

PLAN
OVER
BORINGER
PAA TOMT

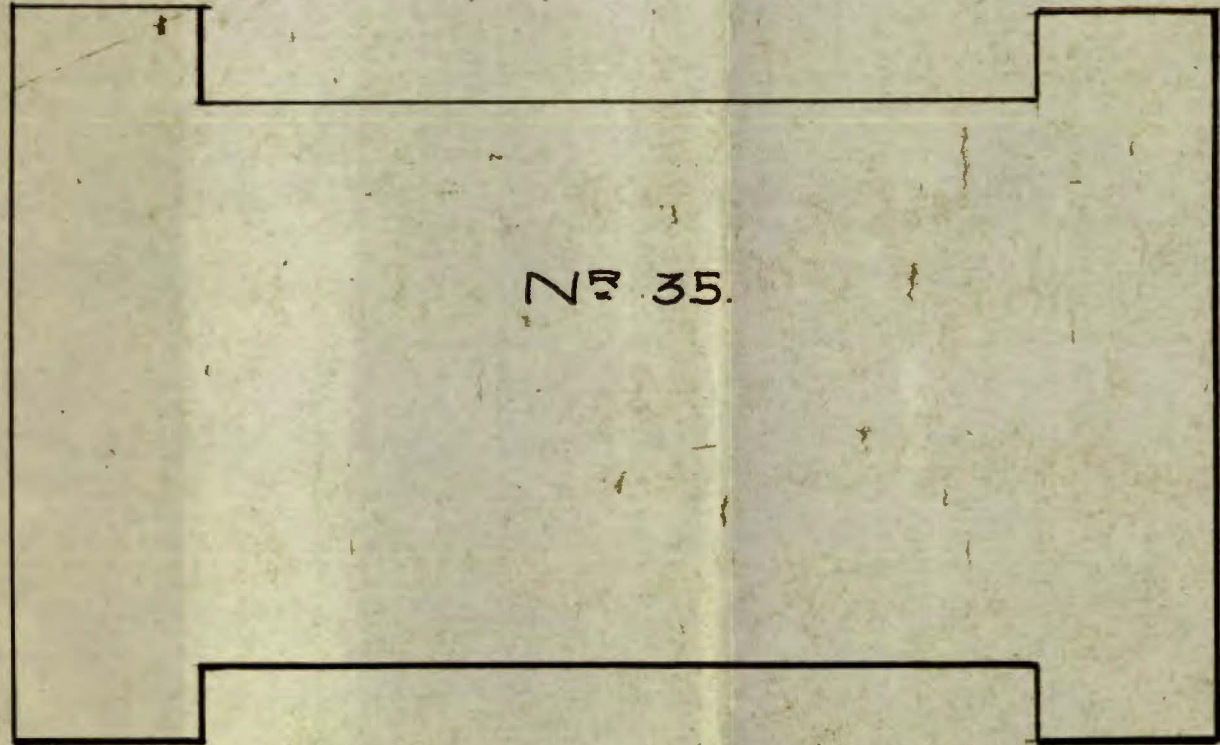
HAFERSFJORDGATE 37.

M 1: 200.

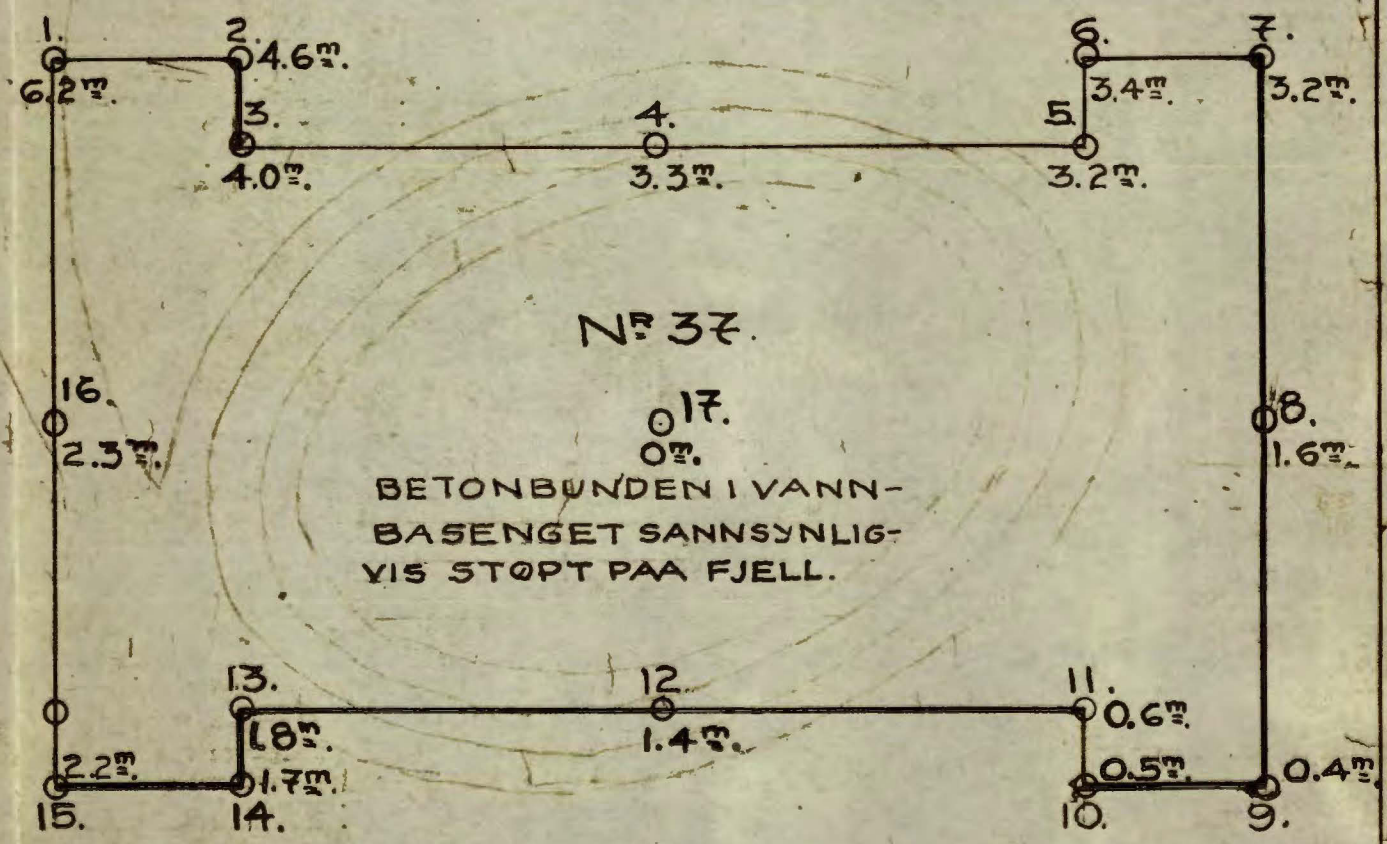
FEBR. 1932.

Nr. 39

Pj. Haukelid.



Nr 35.



Nr 37.

BETONBUNDEN I VANN-
BASENGET SANNSYNLIG-
VIS STOPT PAA FJELL.

HAFERSFJORDGATE

PLAN
OVER
BORINGER
PAA TOMT

HAFERSFJORDGATE 37.

M 1:200.

FEBR. 1932.

Nr 39

By: Haukelid.