

N O T E B Y

1137

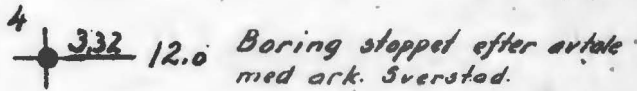
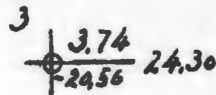
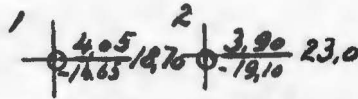
Øvre Vaskegang 4

NO: C11

overf. Skjans

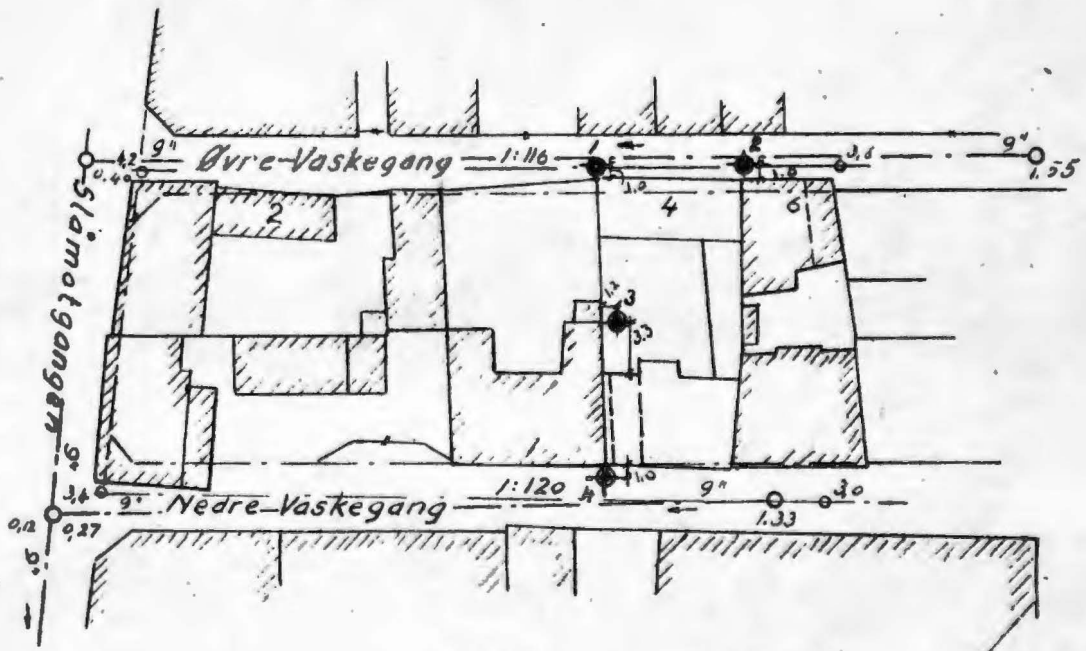
Betegnelse.

⊕ Terrengkote Boret dybde i m.
⊕ Antatt fjellkote



Boreplan

M=1:500



Situasjonsplan

M=1:500

NORSK TEKNISK BYGGEKONTROLL
OSLO

ANLEGG:

Øvre Vaskegang 4

DATUM 27/6 1944

NO. 1137

Boringer til fjell

A.B.

NO: C17