

NO B5^{IV}

4530

OSLO KOMMUNE

Geoteknisk konsultants kontor

SKOVLBORING

Sted: Ullevål sykehus Daghjem

Mull: SKL








Bilag: 2

Nivå: 74.34

Oppdr: R-409-61

Vannst: 1.5 m

Dato: 24-4-61

Dybde m	Prøve	Sign	Jordart	Dybde
1			Tørrskorpeleire, oks. Flekker, enk. sand- og gruskorn	
2			---	
3			Leire, siltig, enk. oks flekker.	
4			---, ---, sand- og gruskorn.	
5			---	5
6			---	
7			---	
10				10
15				15
20				20