

\*

NO: B4<sup>IV</sup>

789

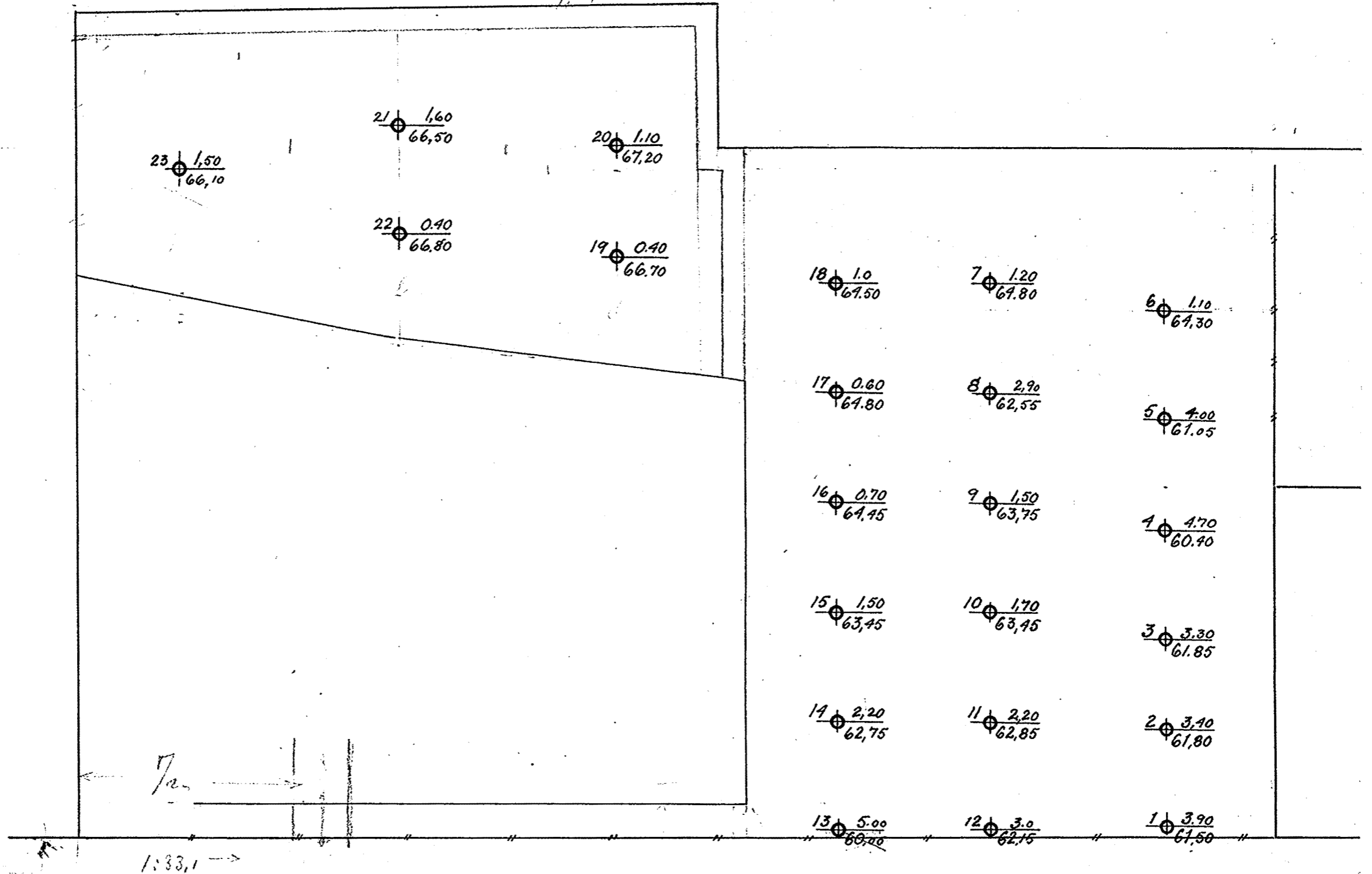
Stensgaten 36

# Grunnboringskart for Stensgt. 36

Bl. 789

M 1:200

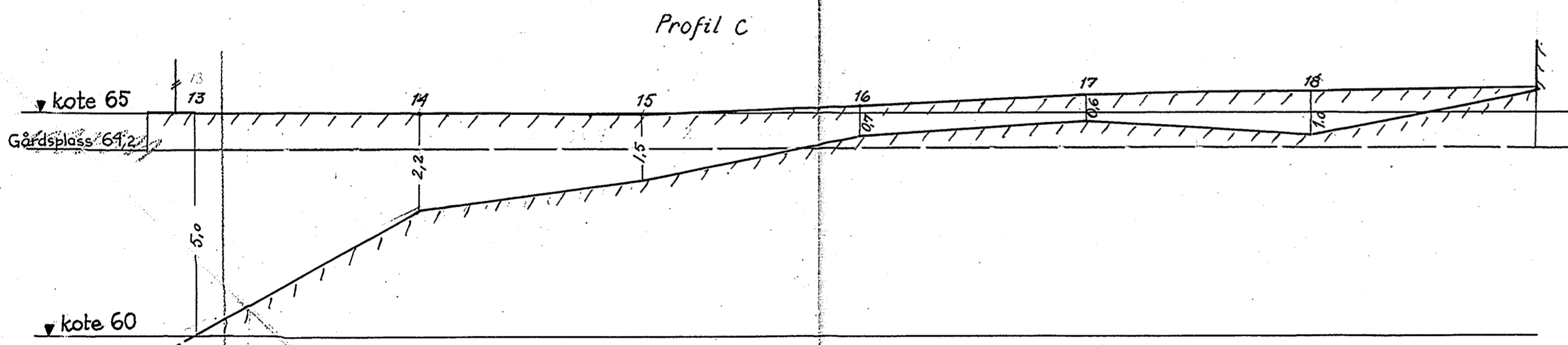
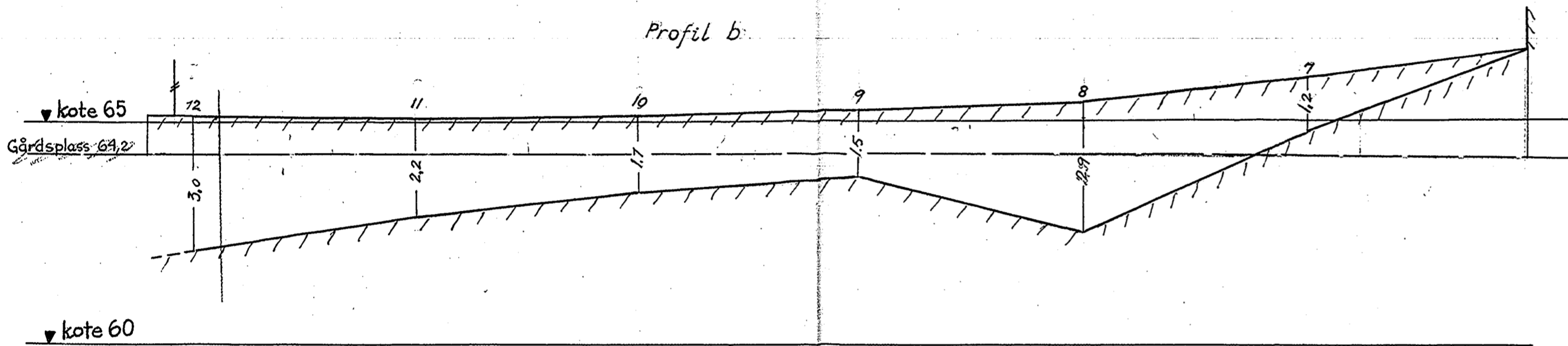
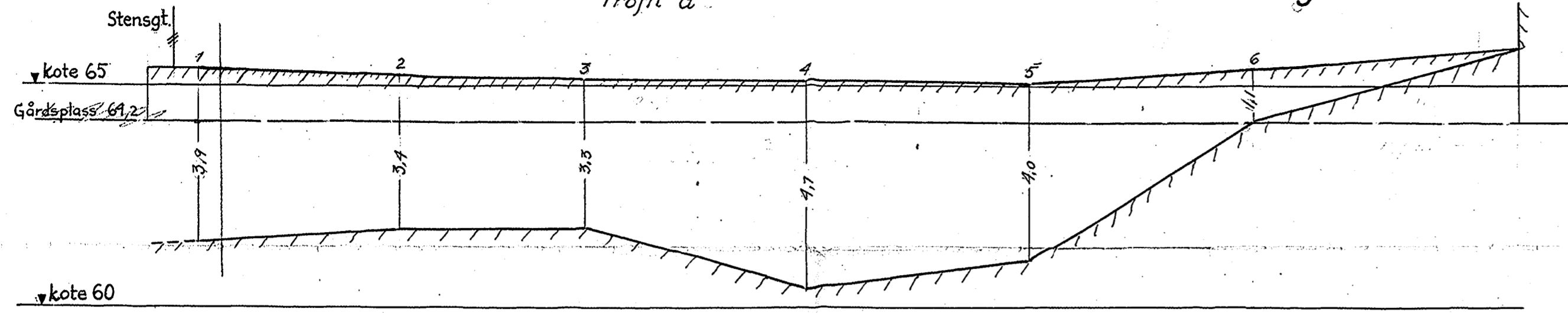
Forklaring  
 No 1  $\frac{3.90}{61.50}$  dybde im. fra terreng til fjell  
 fjelllets kotehöide



Stens gaten

juni 1929

Stensgaten 36 M 1:100



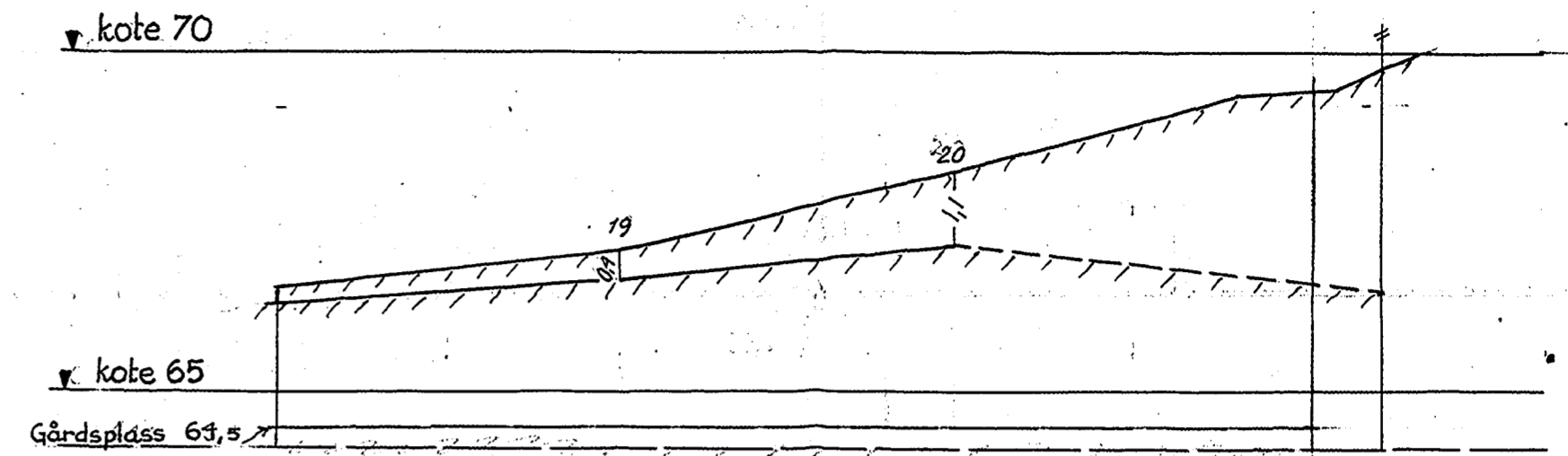
Gårds plass kote 64,51

~~1127 m<sup>3</sup> lere  
958 m<sup>3</sup> fjell  
ca. 145 m<sup>2</sup> fjell lavere enn 1m.  
1054 m<sup>2</sup> areal~~

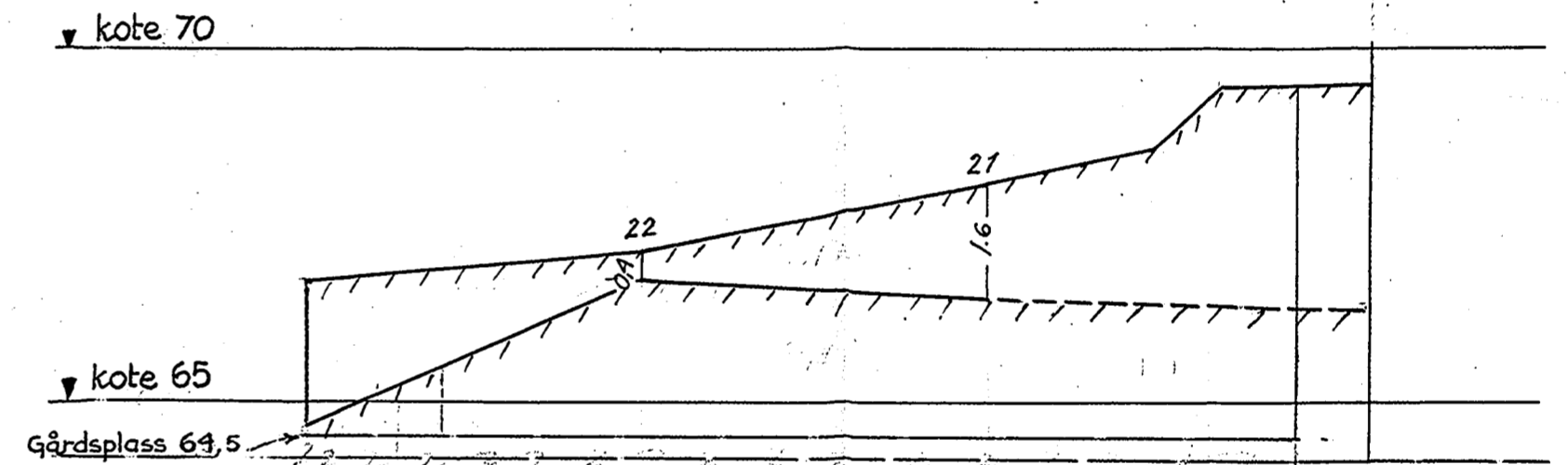
575 m<sup>3</sup> lere  
694,5 m<sup>3</sup> fjell  
57 m<sup>2</sup> fjell lavere enn 1m.  
396 m<sup>2</sup> areal

Bilag nr. 1.  
til Bl. 789.

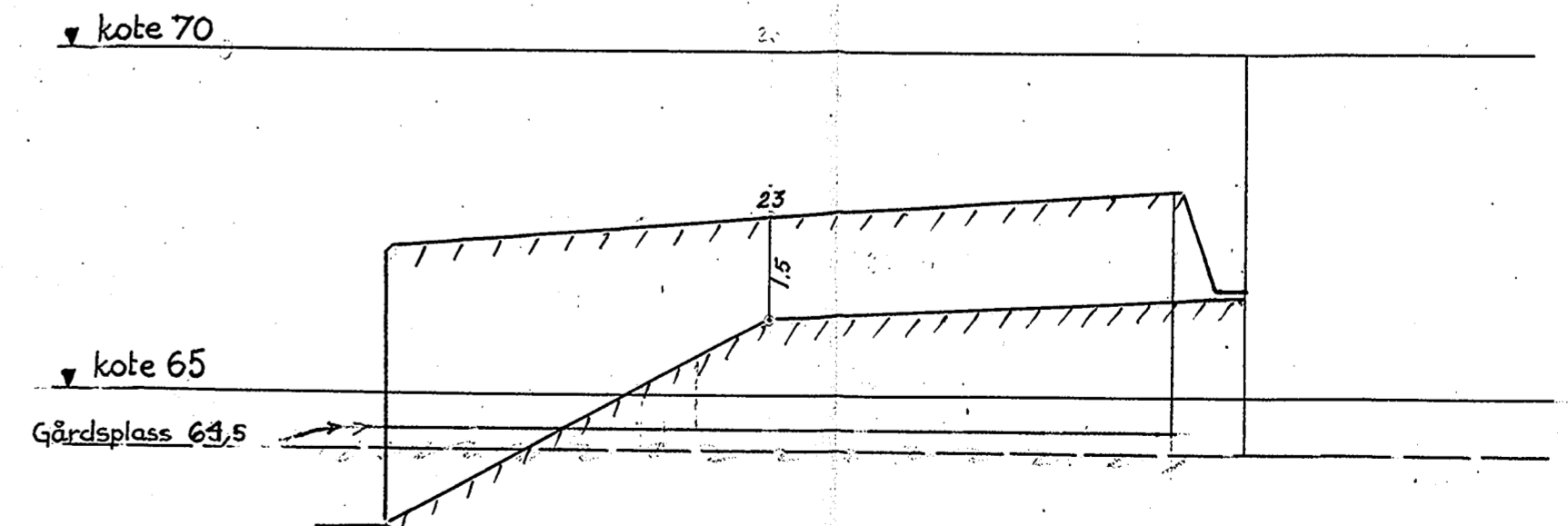
Profil d



Profil e



Profil f



febru 1929.