

H A U K E L I D

tgn. 118 & 119

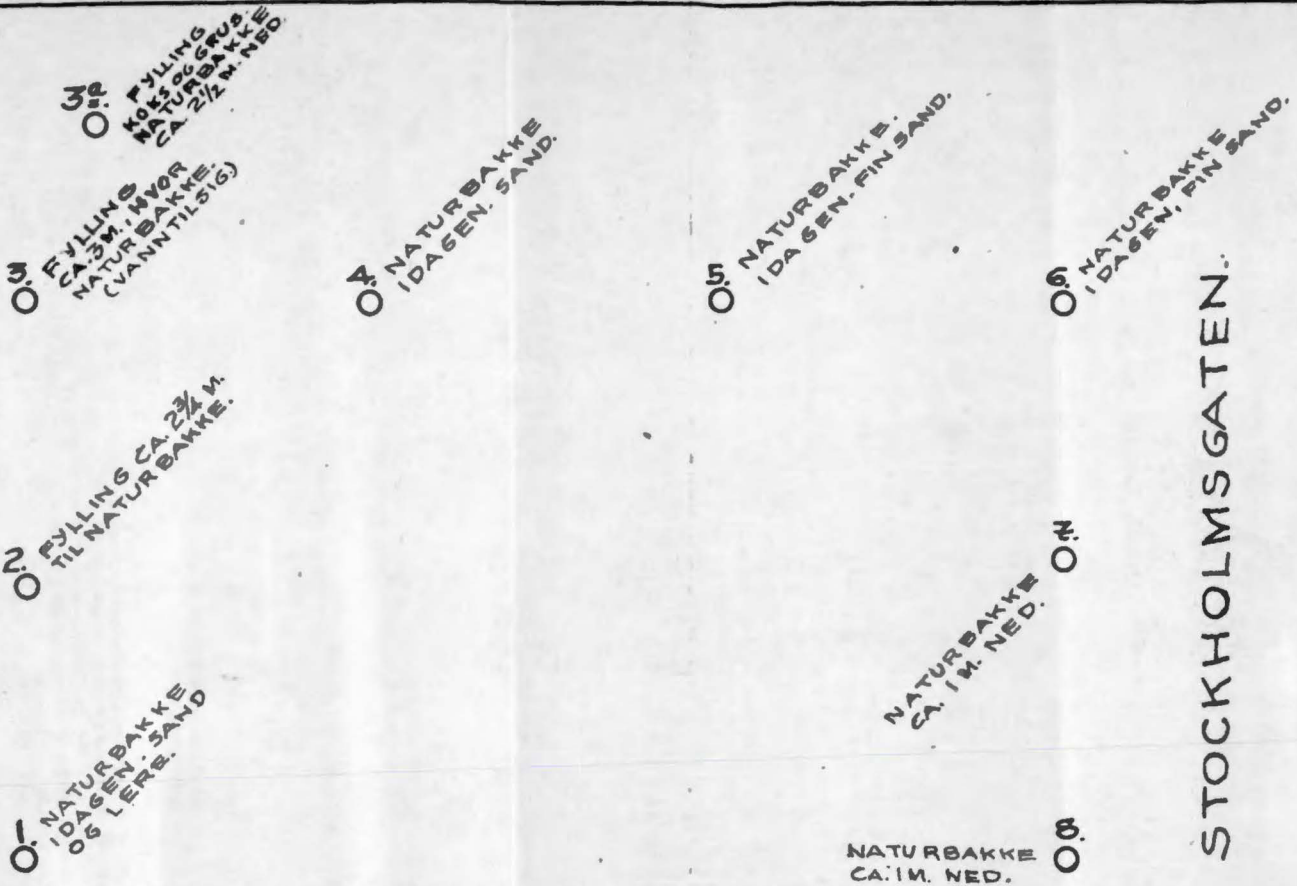
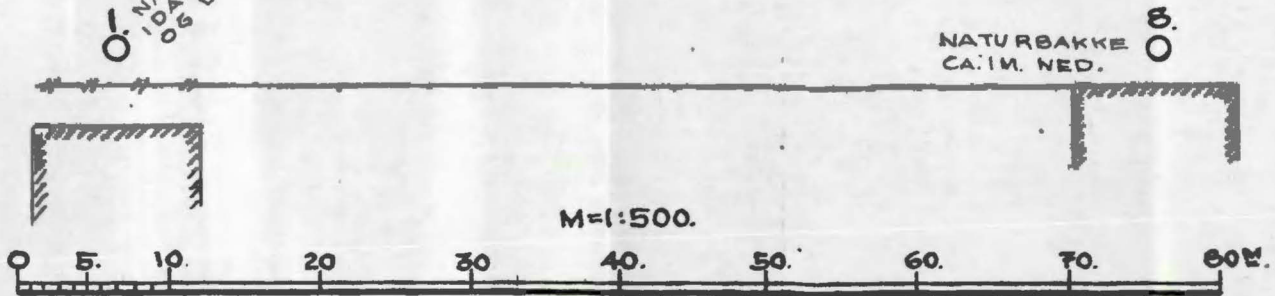
Chr. Mikkelsenses gt. 50 B

NO: D31

ans 82 ~~*~~

MOT DIELENSGT.

KJØBENHAVNSGATEN.



STOCKHOLMSGATEN.

SITUATIONSPLAN.
OVER SKOVLBORINGER
PAA AREAL.

CHR. MICHELSENSGT. 50 B ← ~~RINGGATEN NR 50 B~~

M=1:500.

JUNI 1935.

No. 119.

Björny Hættelid.
M. N. I. F.

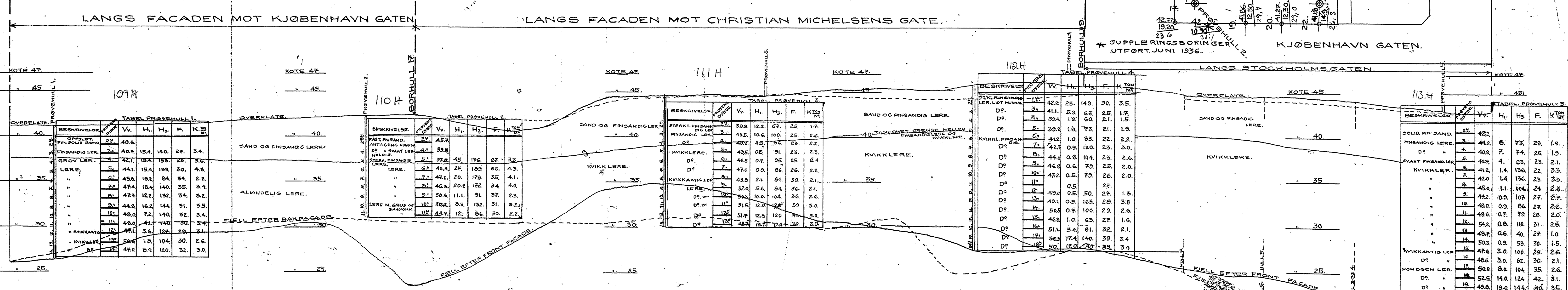
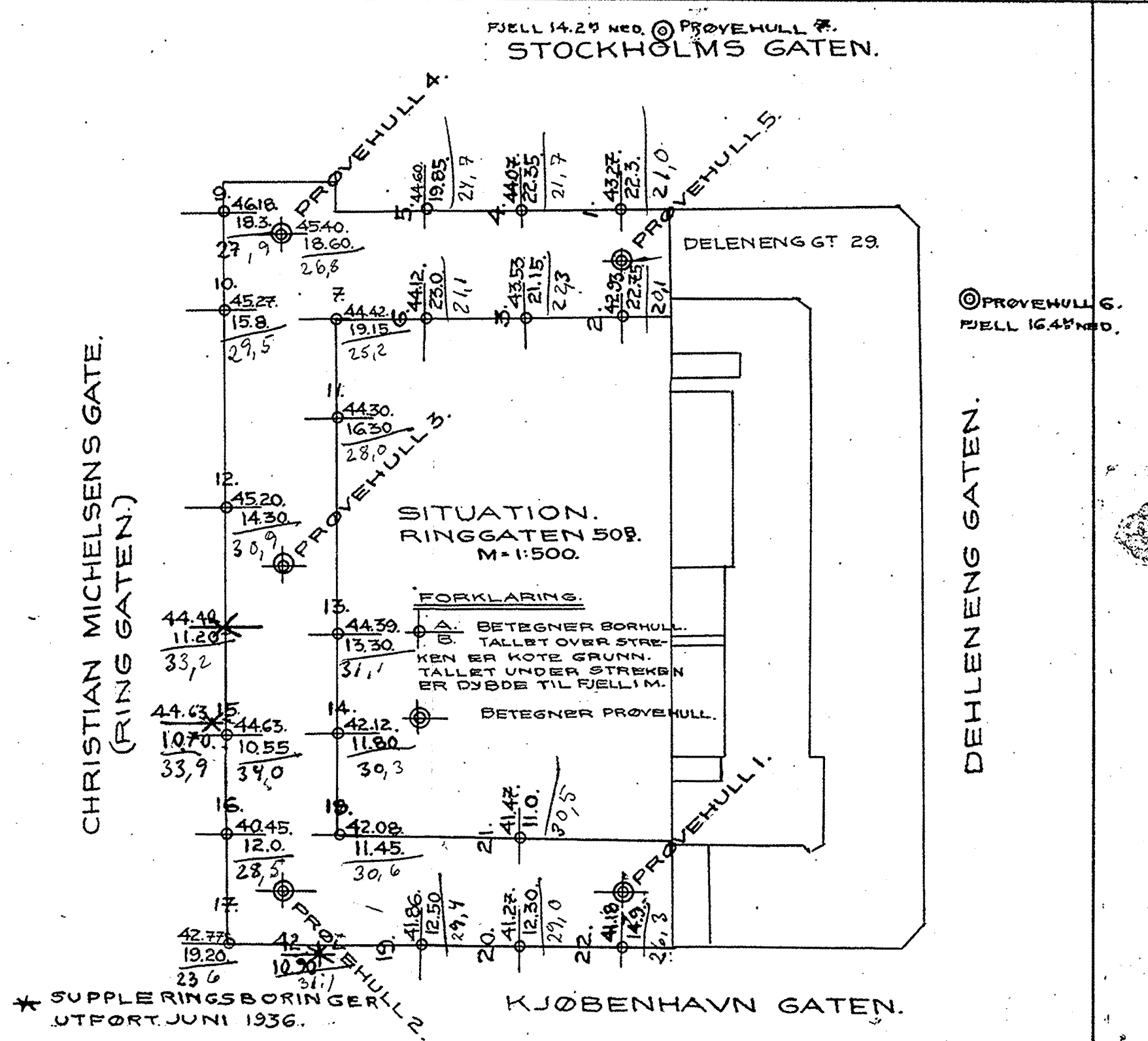
D3

115H
PRØVEHULL 7. MARS 1936.

JORDART.	PROB. DØBDE.	Vv.	Vv.	H ₁ .	H ₂ .	F.	J.	K.
LERH. FIN SAND.	2	30.	44.6				1.94	
FINSANDIG LERE.	3	26.2	41.5	9.	110.	26.	2.00	2.8.
" "	4	26.5	41.9	7.	120.	26.	2.00	3.0.
GROV LERE.	5	26.5	41.8	7.	113.	26.	2.00	2.8.
" "	6	27.5	42.9	6.	89.	26.	1.99	2.5.
" "	7	29.9	45.0	7.	107.	29.	1.96	2.9.
" "	8	31.9	46.8	5.	128.	29.	1.93	3.1.
LERE.	9	33.3	47.8	5.	104.	32.	1.92	2.7.
" "	10	35.4	49.6	5.	104.	32.	1.90	2.6.
" "	11	38.9	52.0	6.	51.	36.	1.86	1.5.
" "	12	36.8	50.7	10.	68.	37.	1.89	1.7.
" "	13	35.7	50.0	13.	82.	37.	1.90	2.1.
LERE M. GRUS OG SAND.	14	31.8	46.5	8.	64.	31.	1.93	1.7.

114H
PRØVEHULL 6. MARS 1936.

JORDART.	PROB. DØBDE.	Vv.	Vv.	H ₁ .	H ₂ .	F.	J.	K.
FIN SAND M. ORG.	2	34.4	47.8				1.87	
LERH. FIN SAND.	3	30.5	45.0				1.93	
FINSANDIG LERE.	4	25.9	41.2	8.	113.	26.	2.00	2.8.
" "	5	27.2	42.7	8.	150.	27.	1.99	3.5.
GROV LERE.	6	28.0	43.2	7.	124.	27.	1.98	3.1.
" "	7	28.4	43.7	10.	136.	28.	1.98	3.3.
LERE.	8	30.4	45.5	9.	132.	30.	1.96	3.2.
KVIKKANTIG LERE.	9	32.2	47.0	5.	86.	30.	1.93	2.2.
" "	10	33.6	48.2	35.	89.	30.	1.92	2.3.
" "	11	32.3	47.4	2.0.	64.	28.	1.94	1.7.
KVIKKLERE.	12	40.0	52.6	0.9.	93.	30.	1.84	2.4.
" "	13	33.8	48.5	0.9.	65.	27.	1.93	1.7.
KVIKKANTIG LERE.	14	36.9	50.8	1.6.	51.	30.	1.88	1.3.
LERE.	15	37.4	51.0	7.	86.	36.	1.88	2.2.
LERE M. SANDKORN.	16	31.6	46.4	19.	113.	34.	1.94	2.8.



GRUNNUNDERSØKELSE FOR TOMT.
 CHR. MICHELSENSGT. 50^B RINGGATEN 50
 SITUATION & PLAN
 M. 1:200 & 1:500
 Nr. 118
 1935
 1936