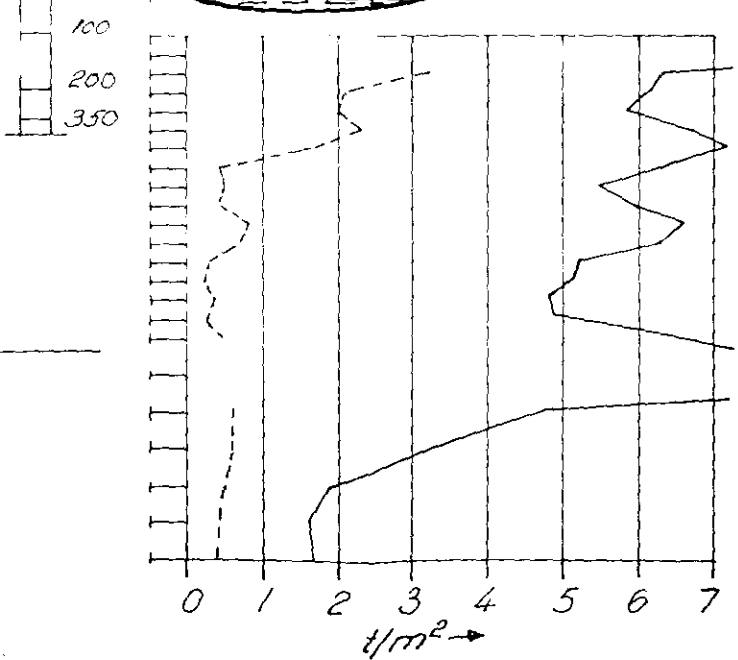




105S NOI3
 NSB GK 2788-24
 1961

← Horis 50m → A



<p><i>Alnabru godsstasjon</i> <i>Pel 34 og 27</i></p>		<p>Målest 1:200</p>
<p>Norges Statsbaner - Banedirektøren Geoteknisk kontor Oslo 30110 - 1962</p>		<p>Erstat</p>
<p><i>S. Karsten-Lang</i></p>		<p>GK</p>
		<p>Ersta</p>

3F 25

1055

NSB

Gk 2788,2

NO 13

← Horis 50m →

K 90

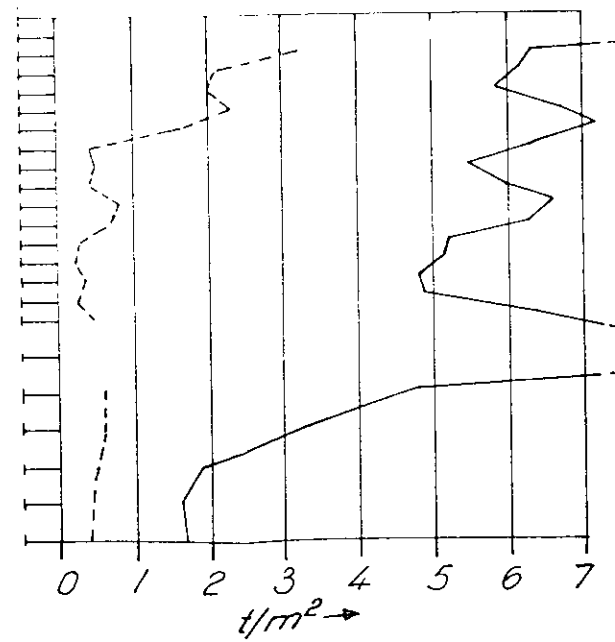
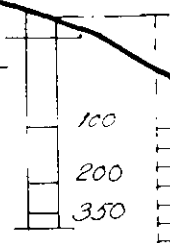
K 90

K 80

K 70

1055

Loelva



Alnabru godsstasjon Pel 34 og 27		Målestokk 1:200
Norges Statsbaner - Banedirektøren Geoteknisk kontor Oslo 30110 - 1962		Erstatning
		Erstattet

3F 25