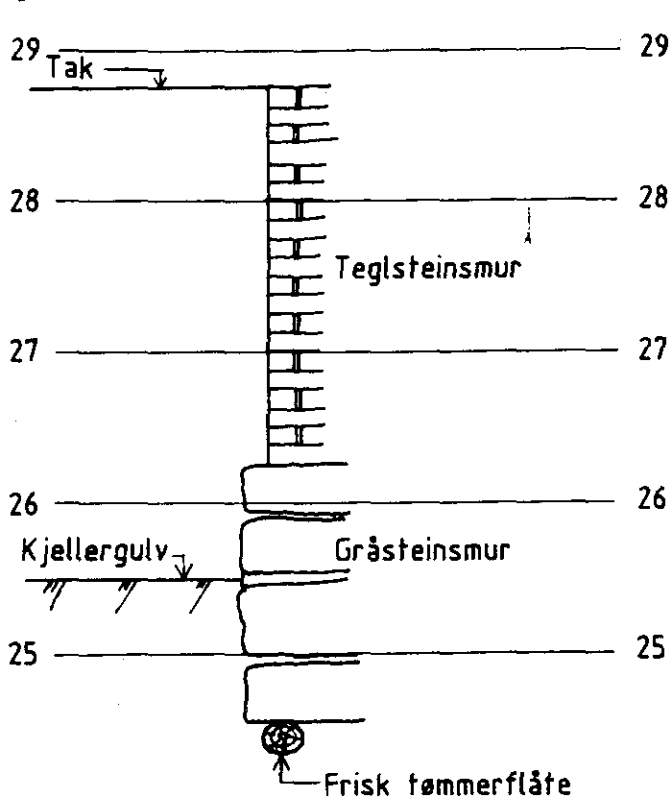
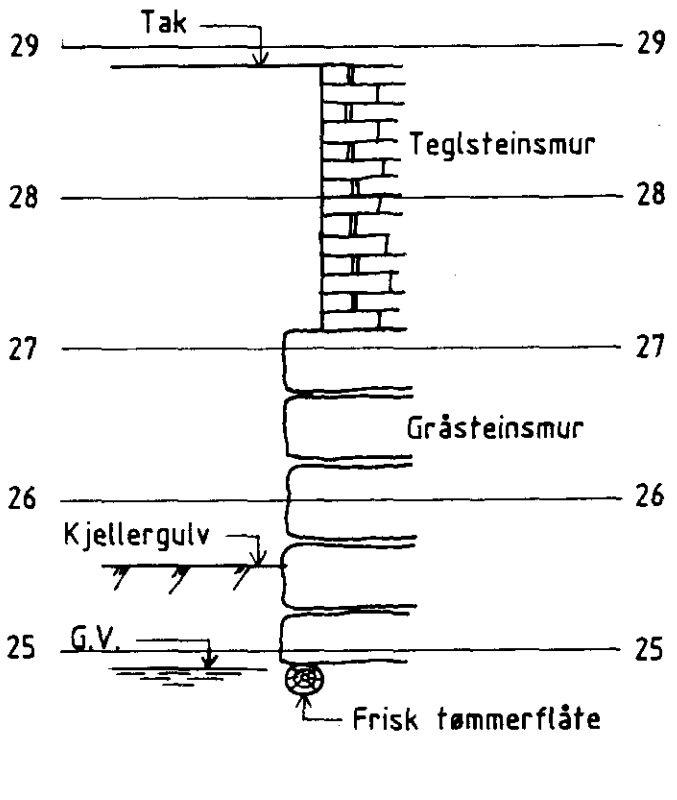


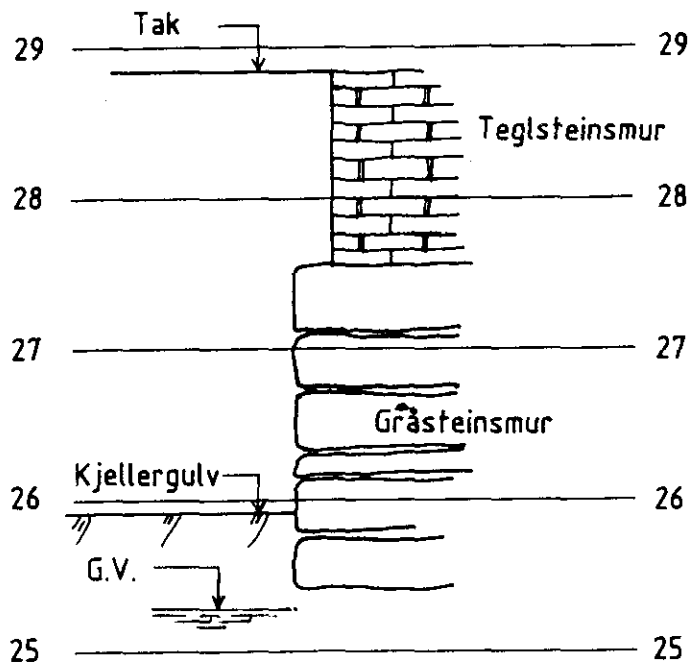
# 4630 Hull 1




# Hull 2 4640



# Hull 3 4650



Bokst.	Forandring	Dato	Bokst.	Forandring	Dato
SCHWEIGÅRDS GATE 90			Tegn.	EME	Dato
Snitt i gravehull			Målestokk		Mai 96
			1 : 50		SO E2IV
 OSLO KOMMUNE Geoteknisk kontor			Tegn. nr.	2783 - 04	