

*NO: B3 IV

994

Eugenies gt. 8

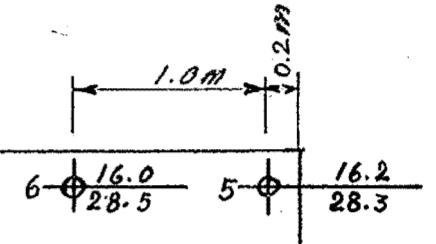
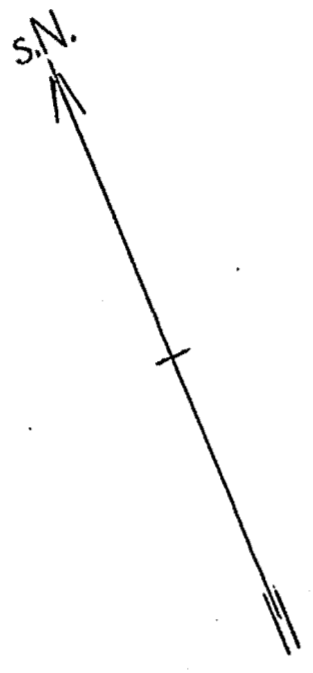
994

Se ossa^o Bl. 982

Supleringskart over boringer i

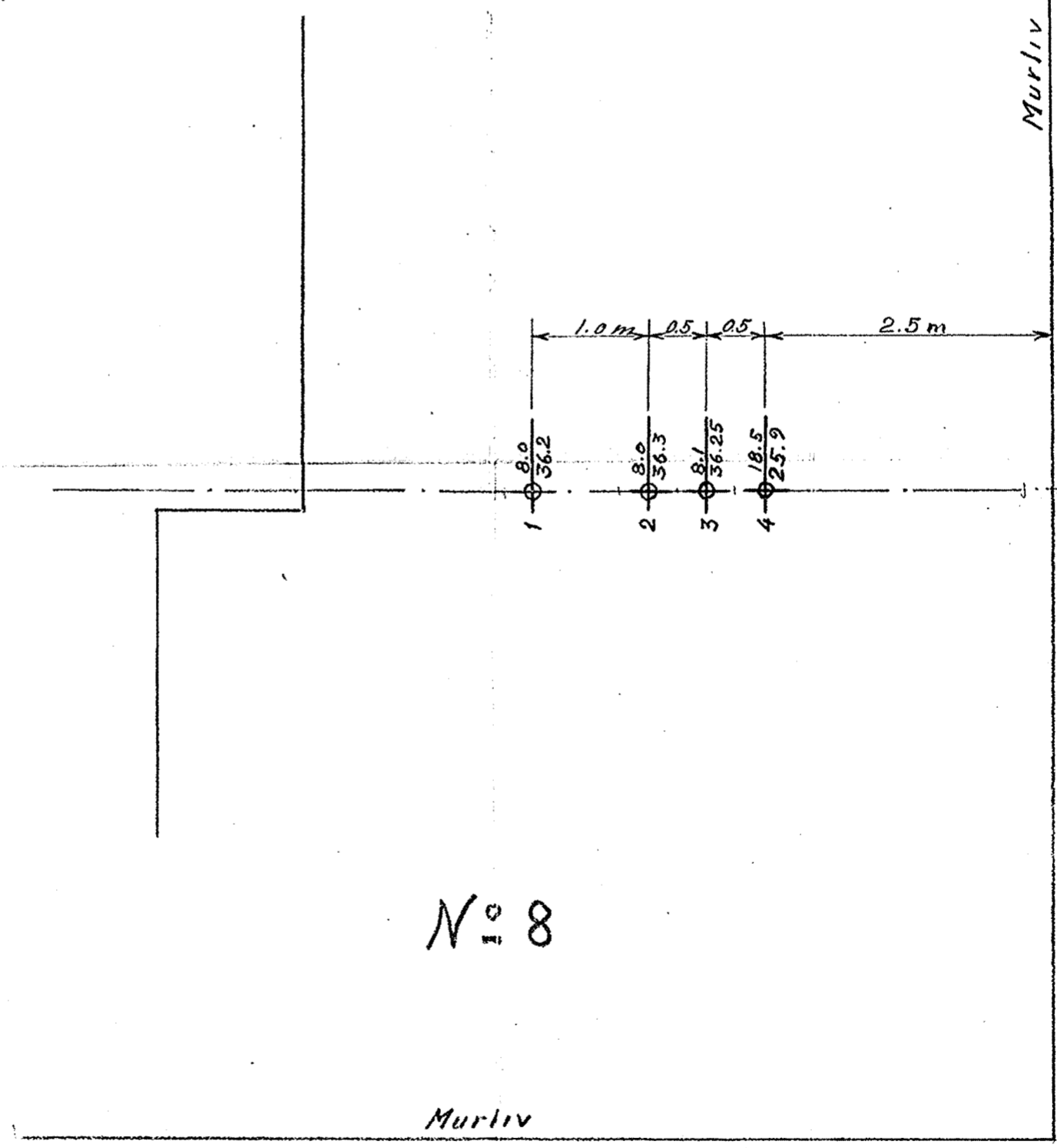
Eugenies gate 8

M. 1:50



Betegnelse:

Nr 1 - 8.0 = dybde til fjell i m.
36.2 = fjellets kote efter byens ±0



← Sofies gate →

N^o 8

Murliv

← Eugenies gate →

Oslo 9-12-31

Oscarhøys.