

NV,A:1:1:...

NOTEBY

669

3 ALDERSGATE 2

OVERFØRT TIL KARTPLATE

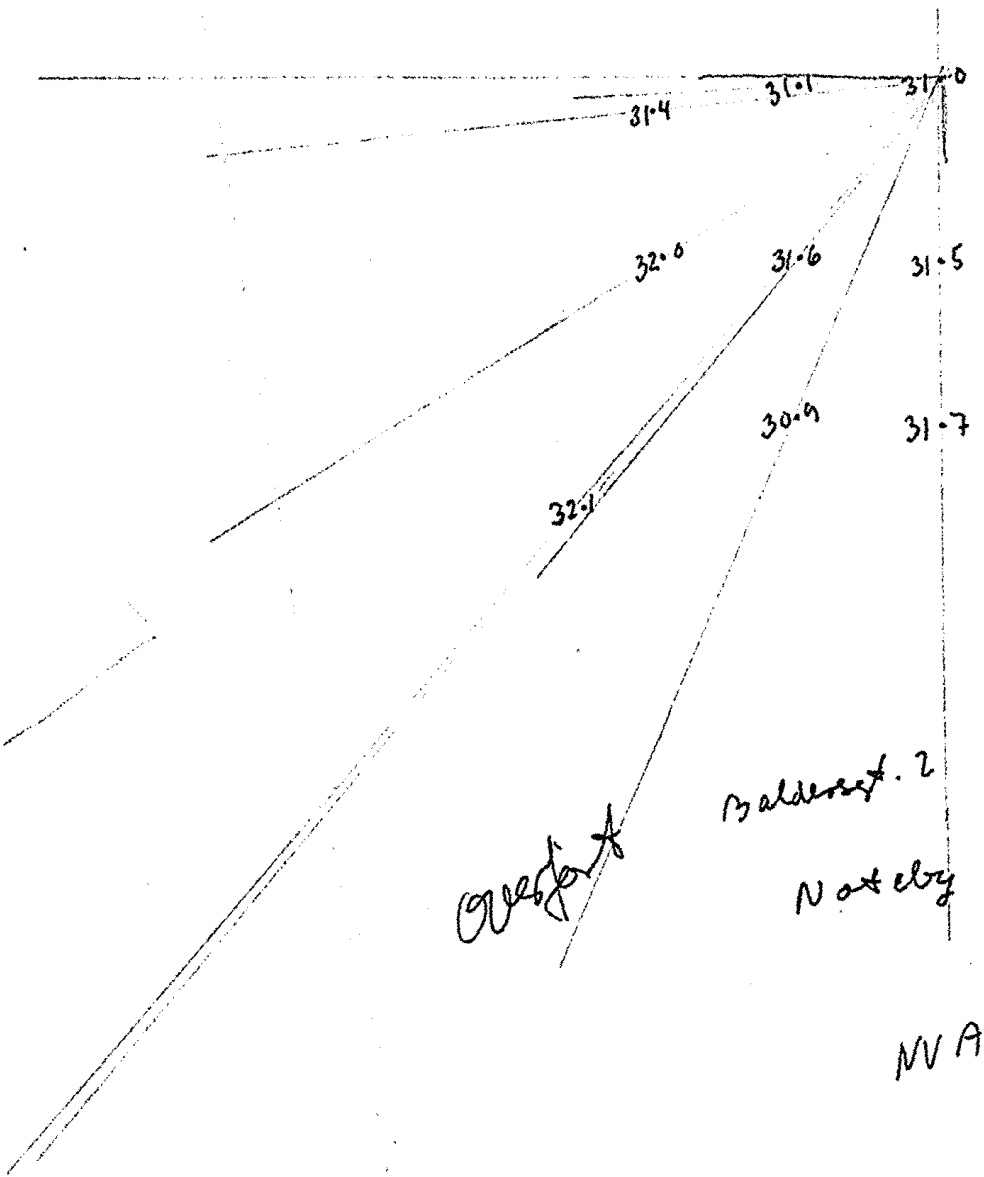
DATO: Juli 75 SIGNI: 

18.3.1946

NV.A1.IV



REPRODUCED FROM THE ORIGINAL PHOTOGRAPH



quest

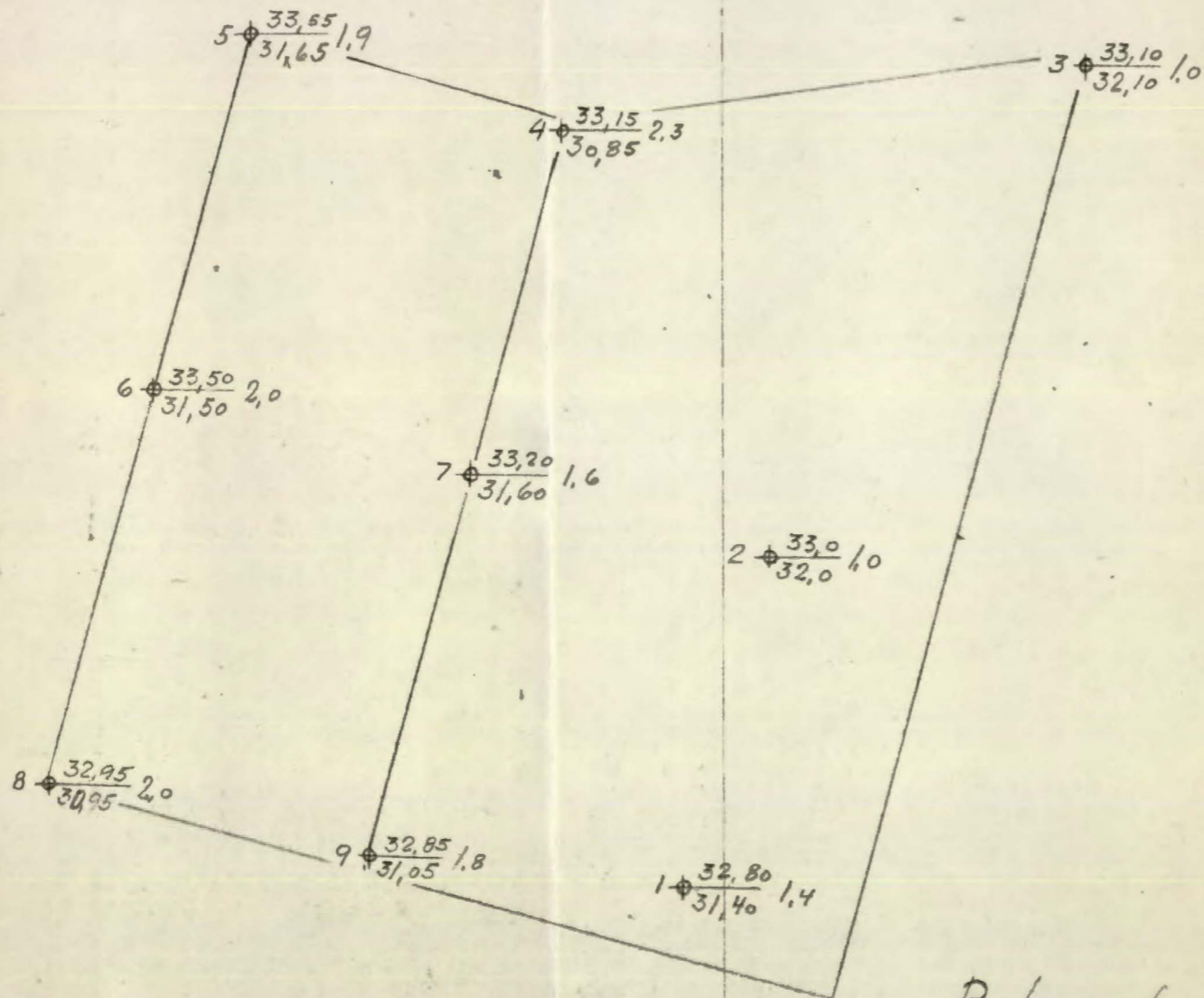
Baldrey. 2

Not by 669

NVAI IV

Boringsplan

1:200

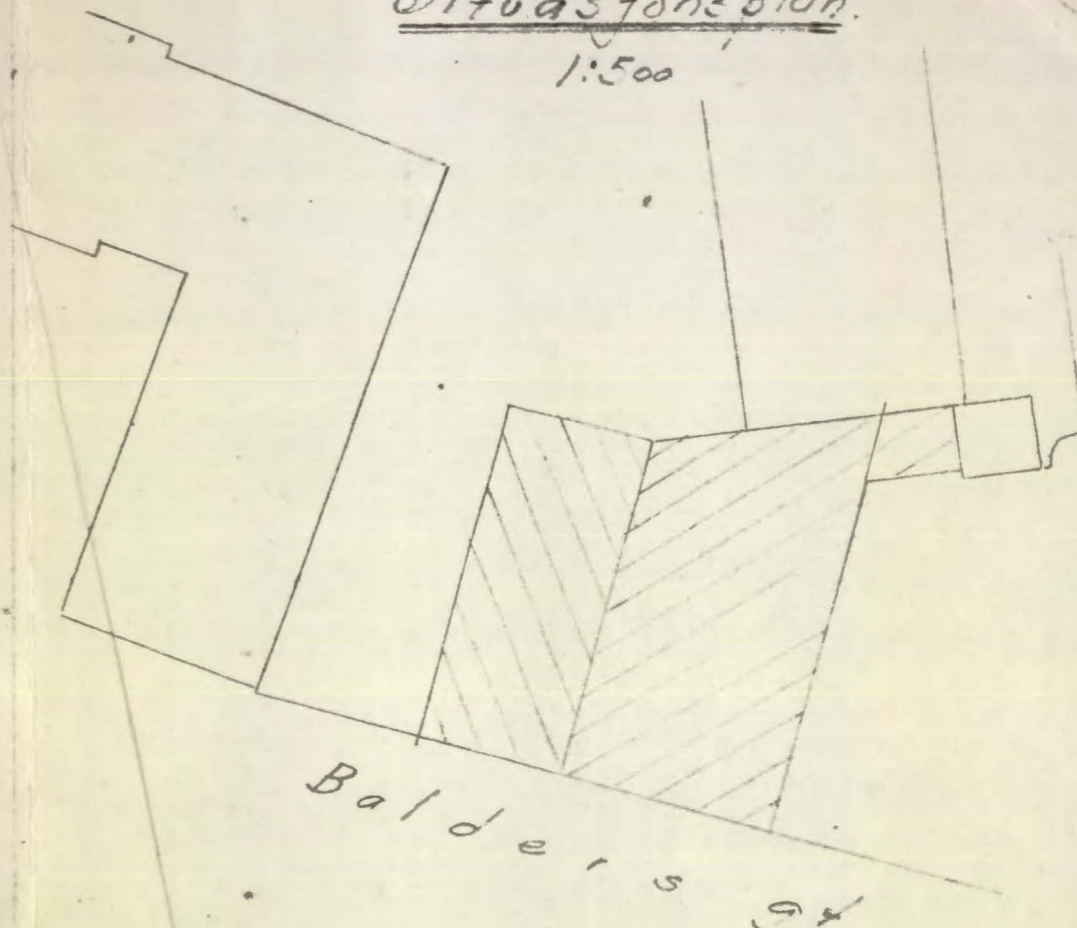


Betegnelser:

33,2 / 1,6 Terrenkote
31,6 / Fjellkote Boredybde i m

Situasjonsplan

1:500

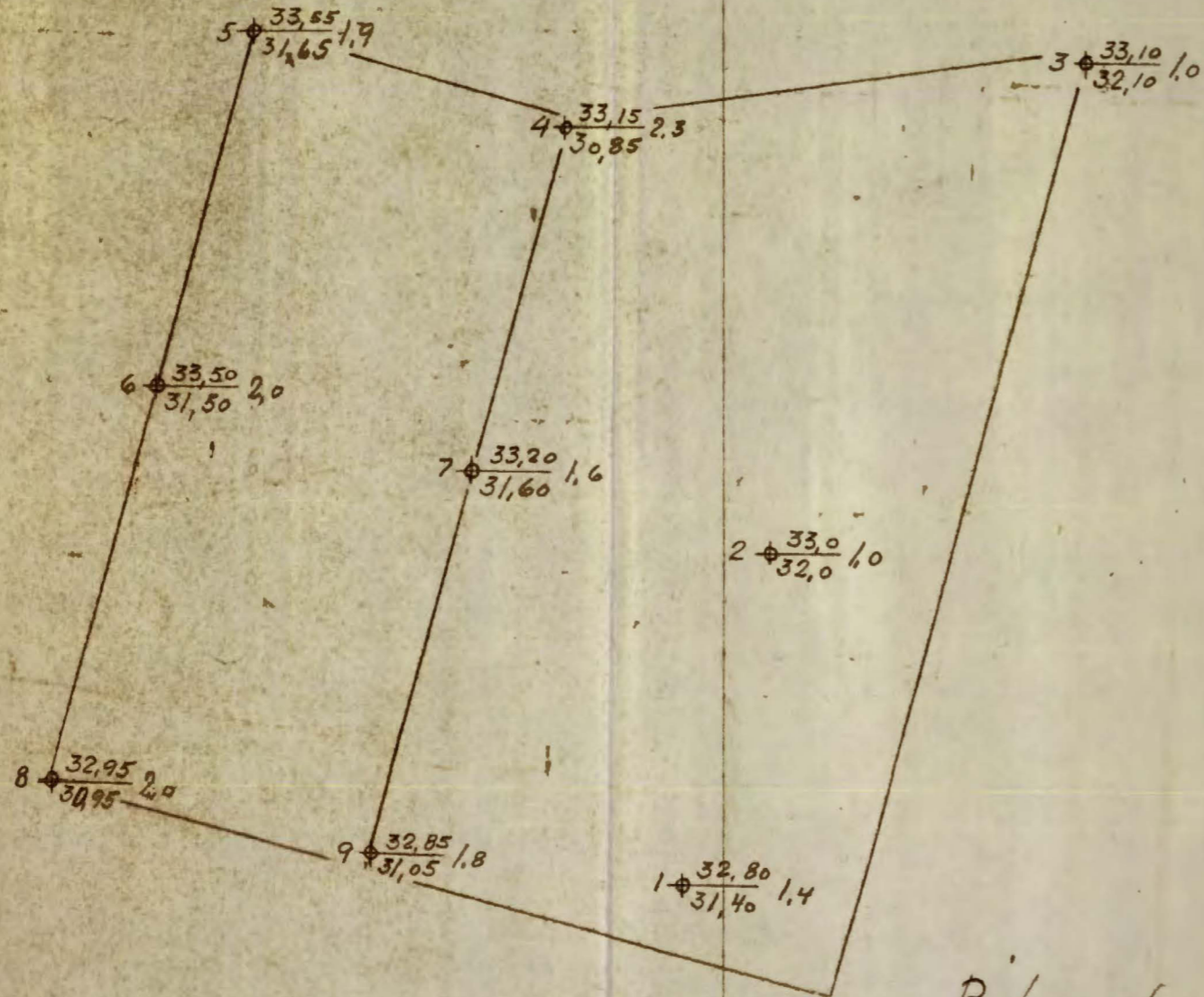


4. stangs

NORSK TEKNISK BYGGEKONTROLL	
OSLO	
ANLEGG: Balders gt. 2.	
DATUM 18/3 1940.	Grunnboringer
NO. 669.	<i>[Signature]</i>

Boringsplan.

1:200

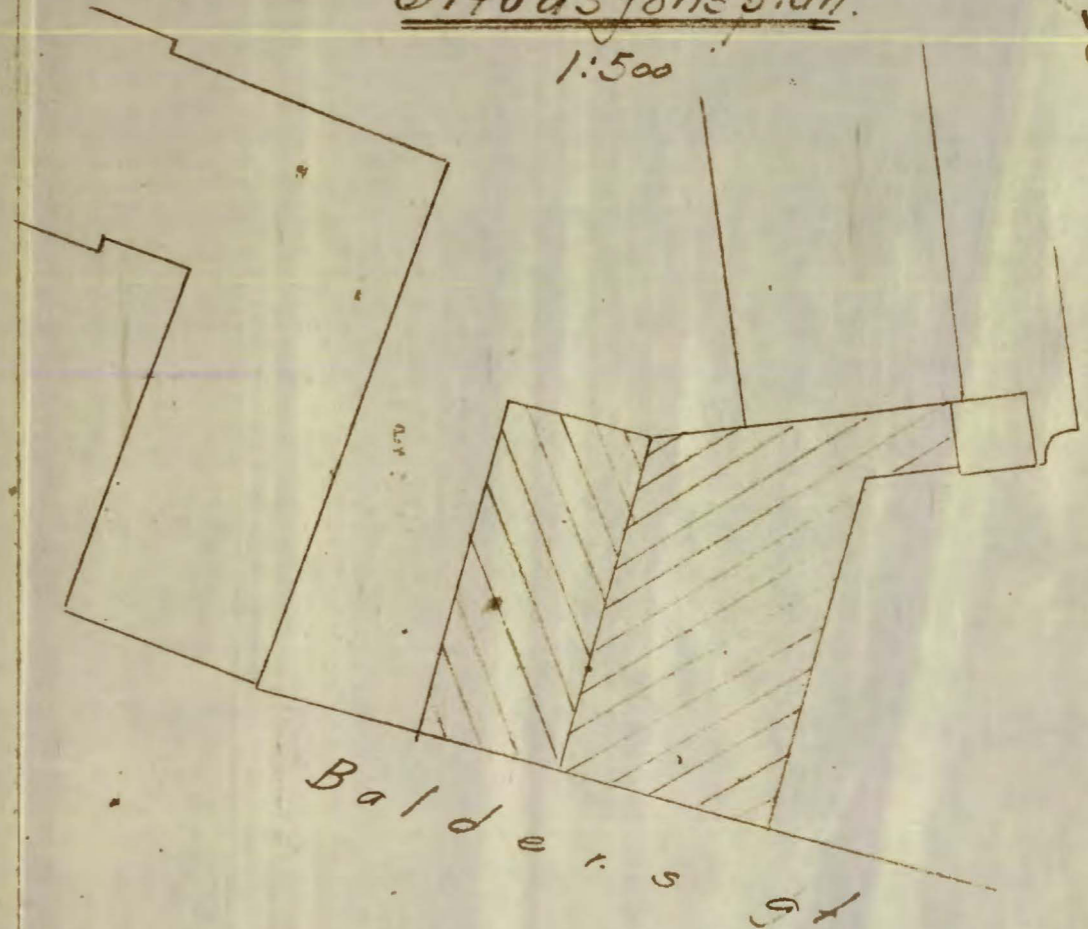


Betegnelser:

$\frac{33,2}{31,6}$ 1,6 Terrenghøite Boret dybde i m
Fjellhøite

Situasjonsplan.

1:500



fr. stangs of

NORSK TEKNISK BYGGEKONTROLL	
OSLO	
ANLEGG: Balders gt. 2	
DATUM 18/13 1940.	Grunnboringer
NO. 669.	M.