

OSLO KOMMUNE
Geoteknisk konsulent's kontor

SKOVLBORING

Sted: Tokkerudbekken

307U

Hull 1003









Bilag : 40

Niva : 113,00

Oppdr: R-149-57

Vannst :

Dato : 22-11-57

Dybde	Prøve	Sign.	Jordart	Dybde
5			Tørrskorpe, leirig silt, humus, planterester Overgangssone, silt, finsand Leire, siltig, enk. sand-og gruskorn	5
10				10
15				15
20				20

NON8