

OSLO KOMMUNE

Geoteknisk konsultants kontor




SKOVLBORING

Sted : Ellingsrudbekken NO P5^{II}

Hull : Sk. II Bilag : 3 2190

Nivå : 159,15 Oppdr: R-148-57

Vannst : Dato : Nov. 57

Dybde	Prøve	Sign.	Jordart	Dybde
5	  		silt, overgangssone, litt humus silt, mye humus og planterester ---, ---, ---, ---	5
10				10
15				15
20				20