

OSLO KOMMUNE

Geoteknisk konsultants kontor








SKOVLBORING

Stad: Nordtveit skole

Hull Sk. 2 Bilag 3.

Nivå 166.54 Oppdr R-456-61

Vannst Dato 3-10-61.

Dybde Lm	Prøve	Sign	Jordart	Dybde
1.			Torrskorpe: leire, silt, humus, enk. oks. fl.	
2.			" " " " " " " " " " " "	
3.			" " " " " " " " " " " "	
4.			Leire, silt, enk. sandkorn, enk. oks. fl.	
5.			" " " " " " " " " " " "	5
6.			" " " " " " " " " " " "	
7.			" " " " " " " " " " " " , enk. sand- og gruskorn.	