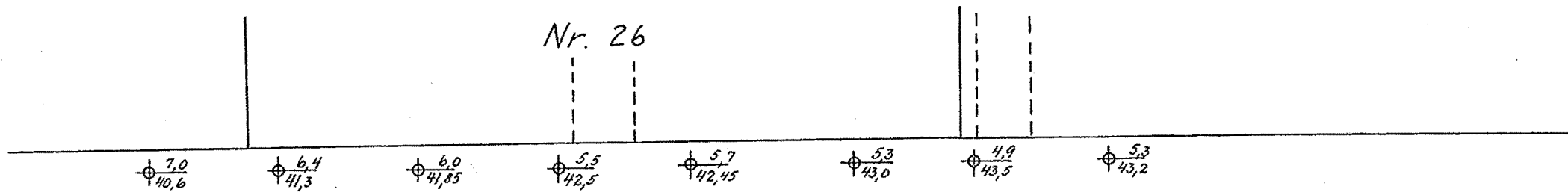


* NV: A3^I

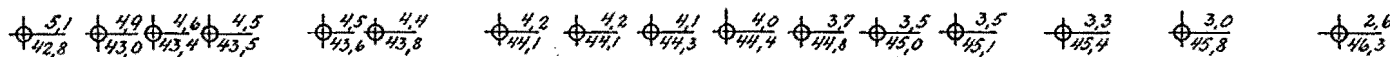

532

pe. Fallsg. 15⁻

Nr. 26

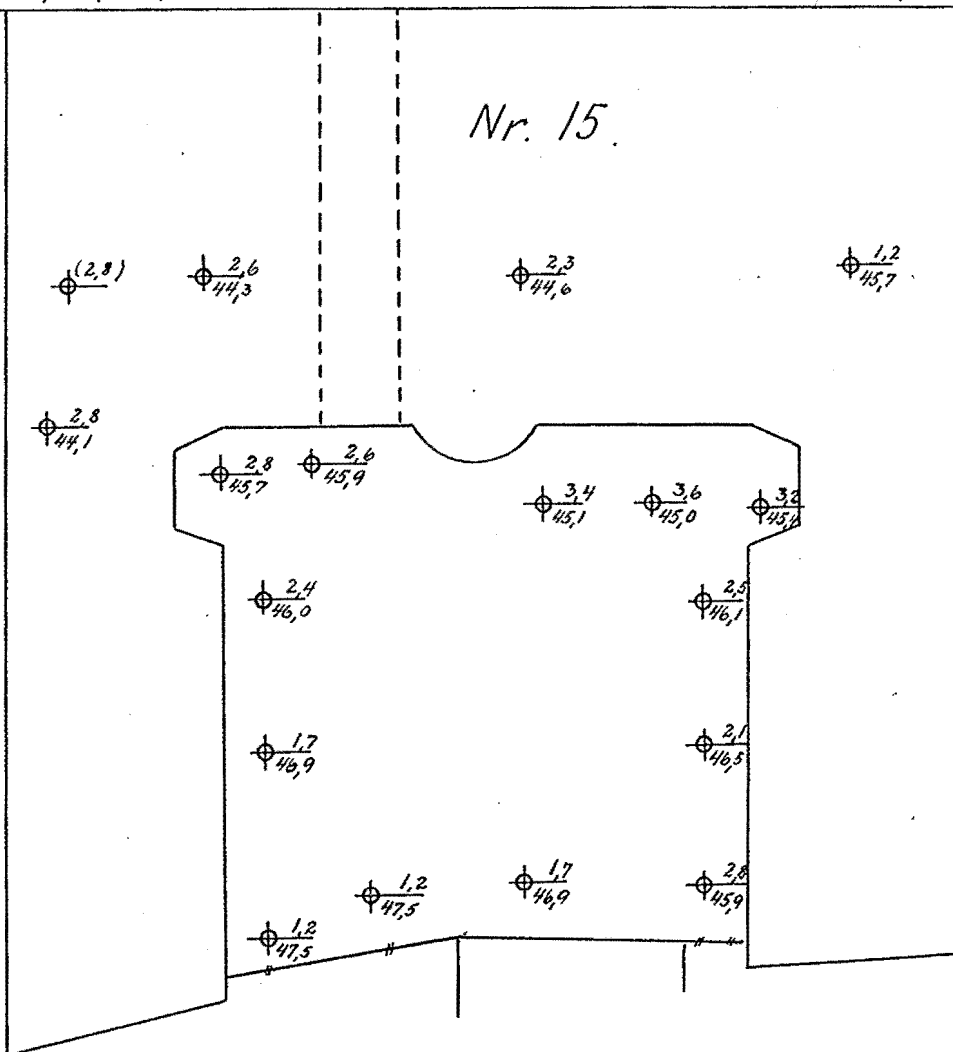


Jakob Halls gate



Nr. 15

13.



Grundboringskart
 over
 Jakob Halls gt. nr. 15

M:1:200

Forklaring: 5.1 Dybde til fjell
 42.8 Fjellets coteh. referert til byens F.M.

Oslo 9-2-1927