

NOTE BY
2089

Svartdalsvn
42-44, 50-54

SO: F 3 . G 3
F 3
F 3
*

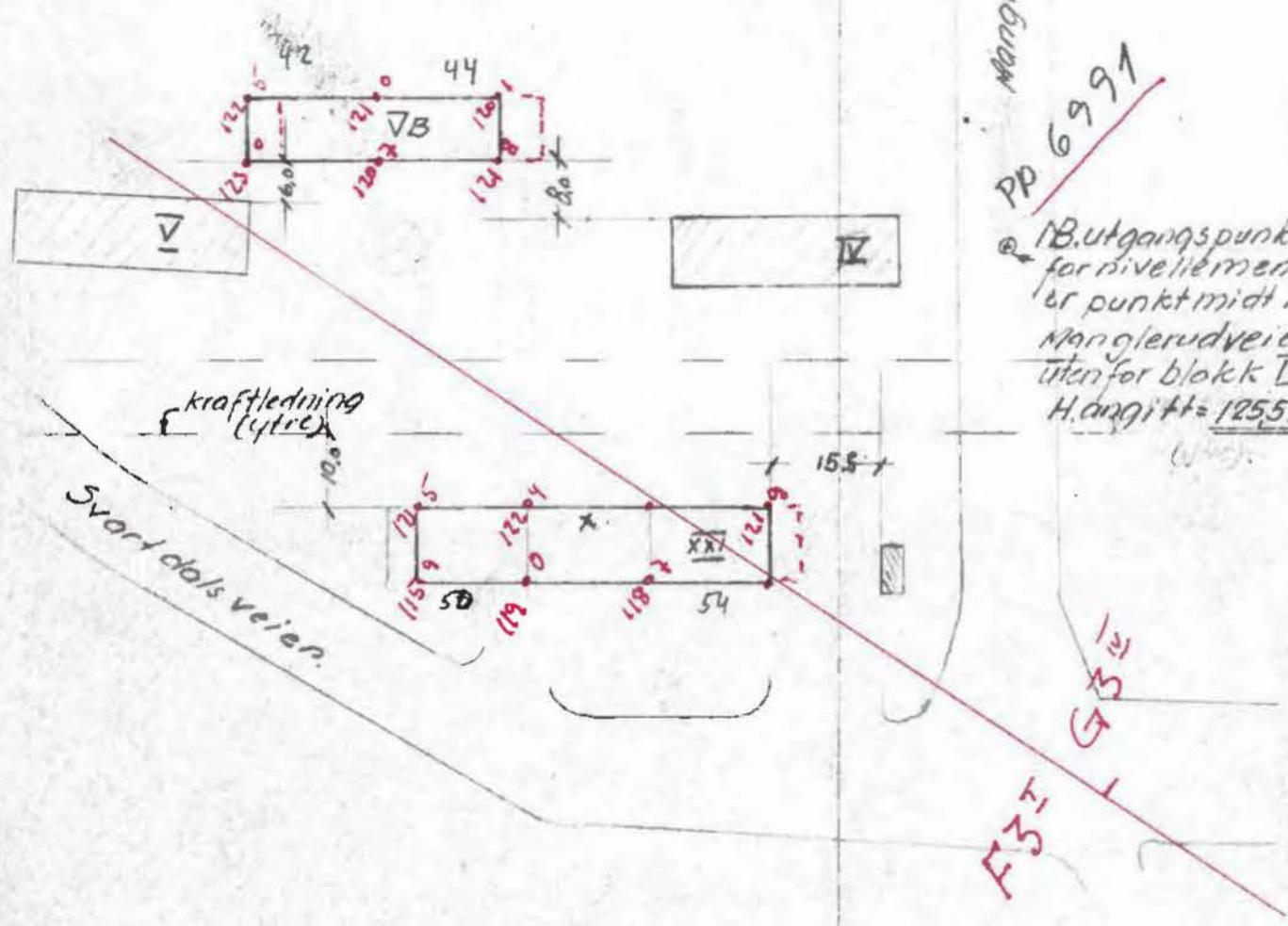

SITUASJONSPLAN

M: 1:1000

BOREPLAN

M: 1:500

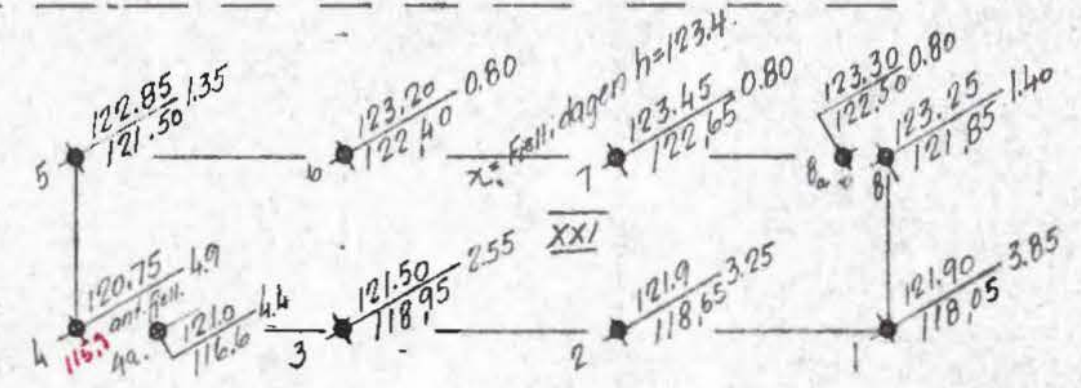
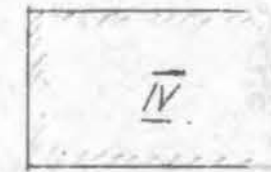
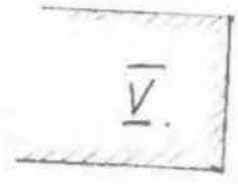
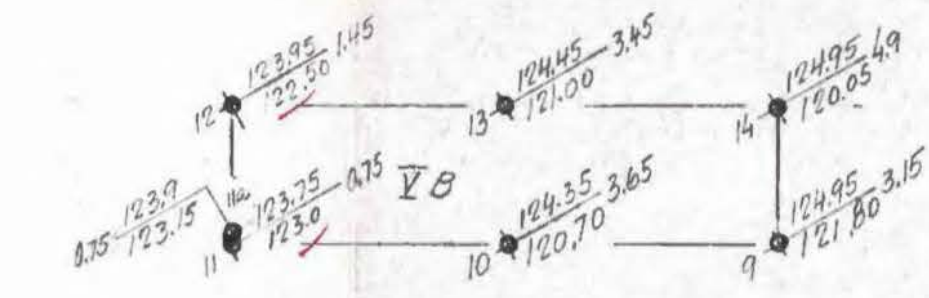
Bløkk IV og V
i dag samme sted som S.H. vis
1847




PP 6991

B. utgangspunkt for nivellement er punkt midt i Manglerudveien utenfor blokk IV.
H. angitt = 125.57

F31
G31



BETEGNELSE



Bore bok nr. 521.

<u>MANGLERUD.</u>		Målestokk	Tegn	3/10-51.
Boringer for boligblokkene nr. VB og XX		1:100	Trac.	
		1:500	Kfr.	
NORSK TEKNISK BYGGEKONTROLL		Erstatning for		
Oslovegt 46 b - Oslo		2089		
		Erstattet av		