

*SO: E1 III

570


Åkeberg vn. 23

Grundboringer paa tomt nr. 23 Aakebergveien

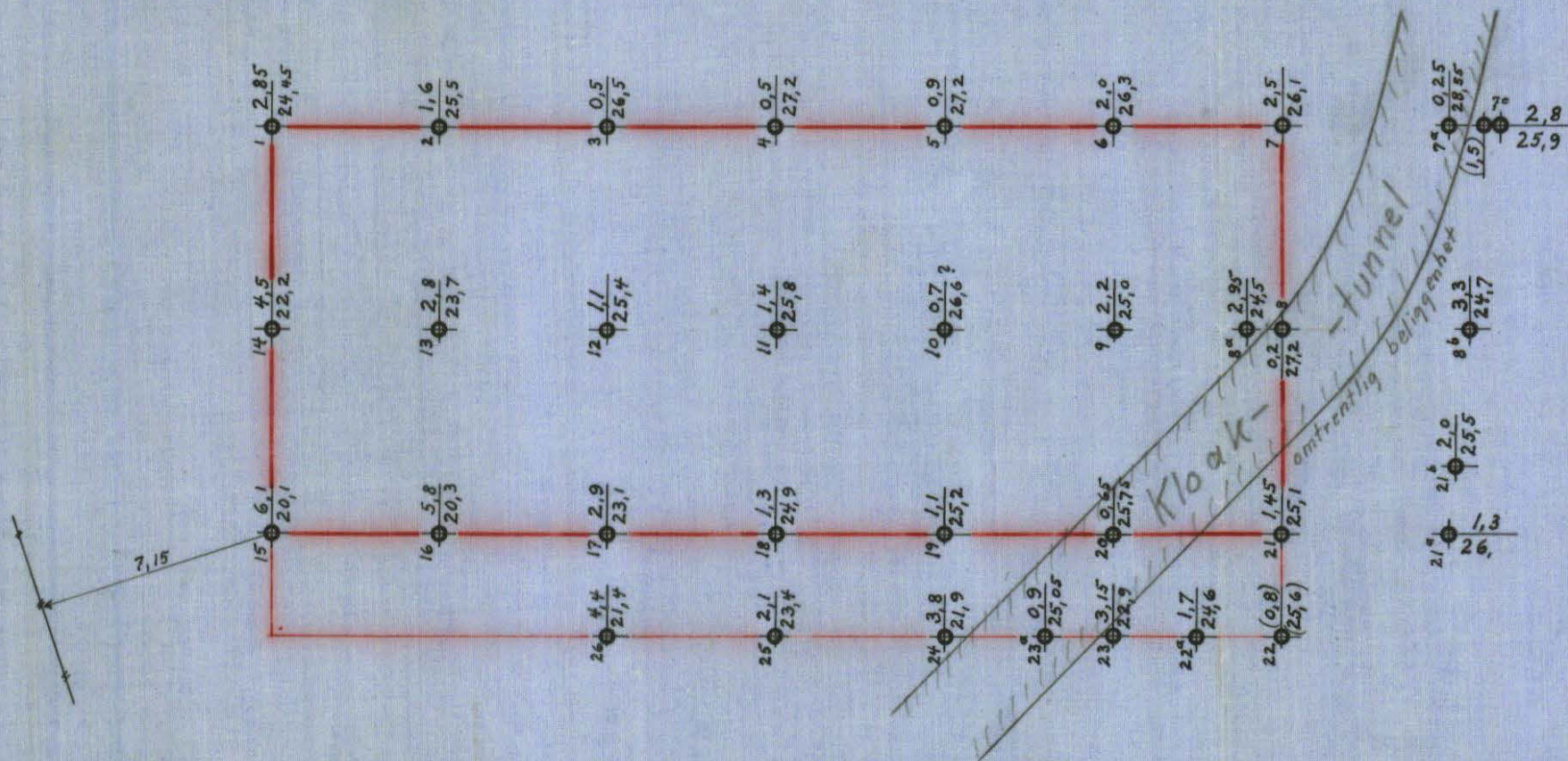

Bl. 570

M. 1:200

50 $\frac{J}{2}$



Forklaring
 * 1,6 Dybde i m fra terreng til fjeld
 * 25,5 Fjeldets kotehøide referert til byens f.m.
 — Proj. bebyggelse



Oslo, 22-7-1927
 Oscar Kjørve

27^a 5,3 antagelig fjeld
 19,3

27^b (4,5)

1.4