

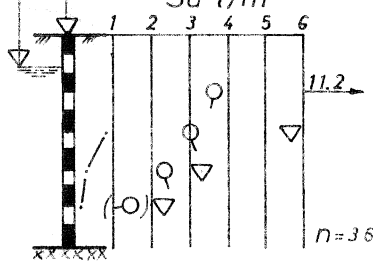
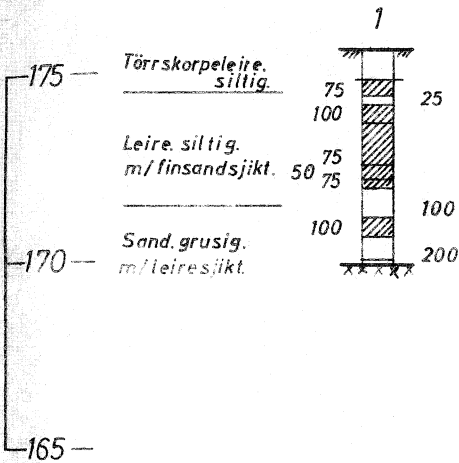
413N

Ang.: Dreieboring 1 og 2. Pröveserie I og II.

175.2. Grunnvannstand. (306 N)

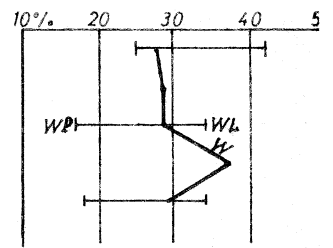
Pröveserie I

176.0 S_u t/m²



H_i	S	O
		1.7
		0.9
32	7	Sp
9	14	Sp
6.1	16	Sp
		Sp

Atterbergs grenser



413 N


6226

år 1970

NOL 3

Pröveserie II 413 N

153.4



W	O
20	2,3
20	1,8
22	1,6

Törrskorpe. silt. sandig.

Törrskorpe. silt. leirig.

Törrskorpeleire. siltig.

Wp = 23. Wl = 39.

M = 1:200

Nr. 6226-2