

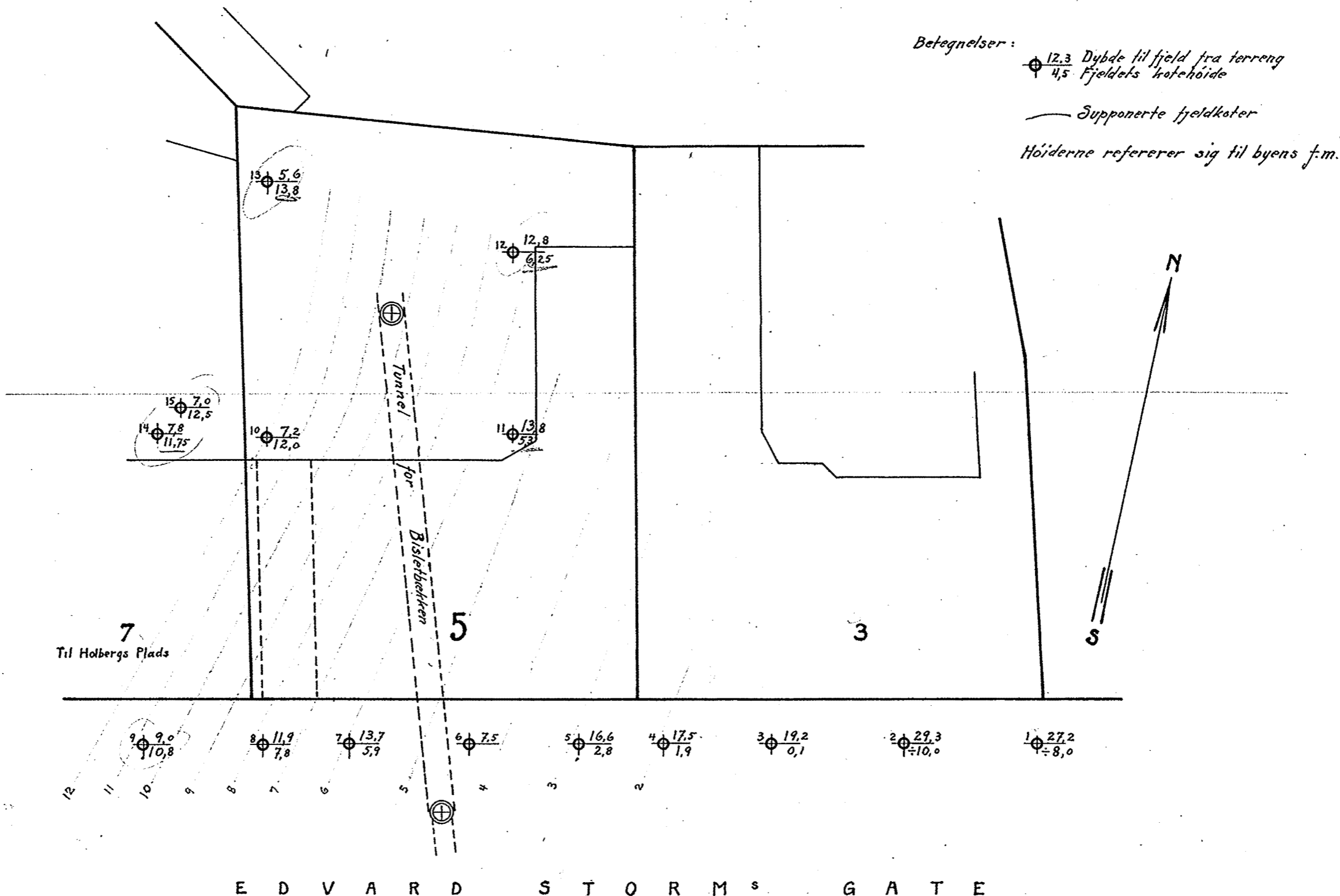
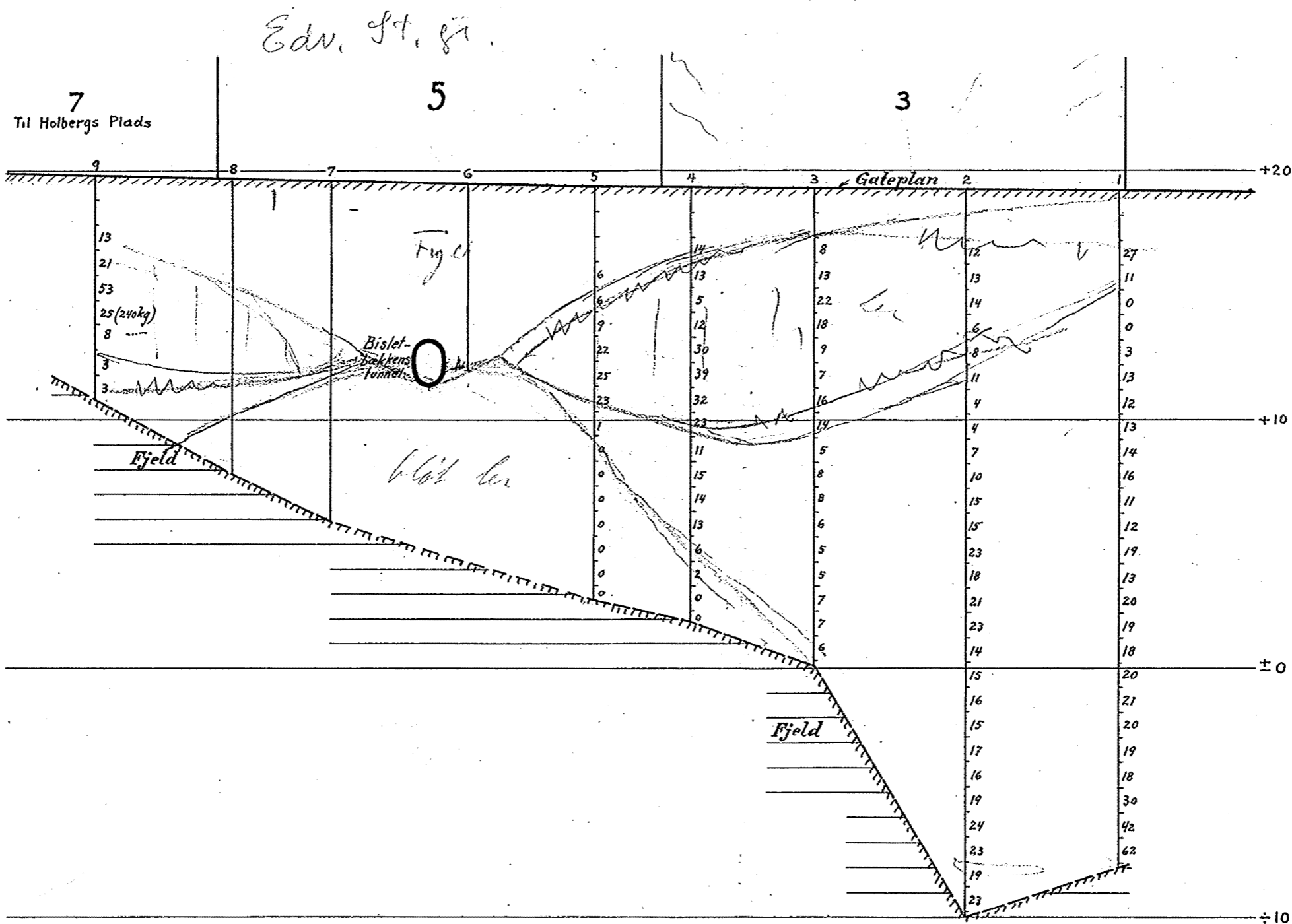
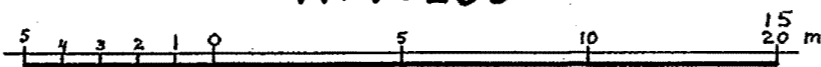
* NO: B2 IV

173

Edvard Stormsgt.

Grundboringskart med profil.

M. 1:200



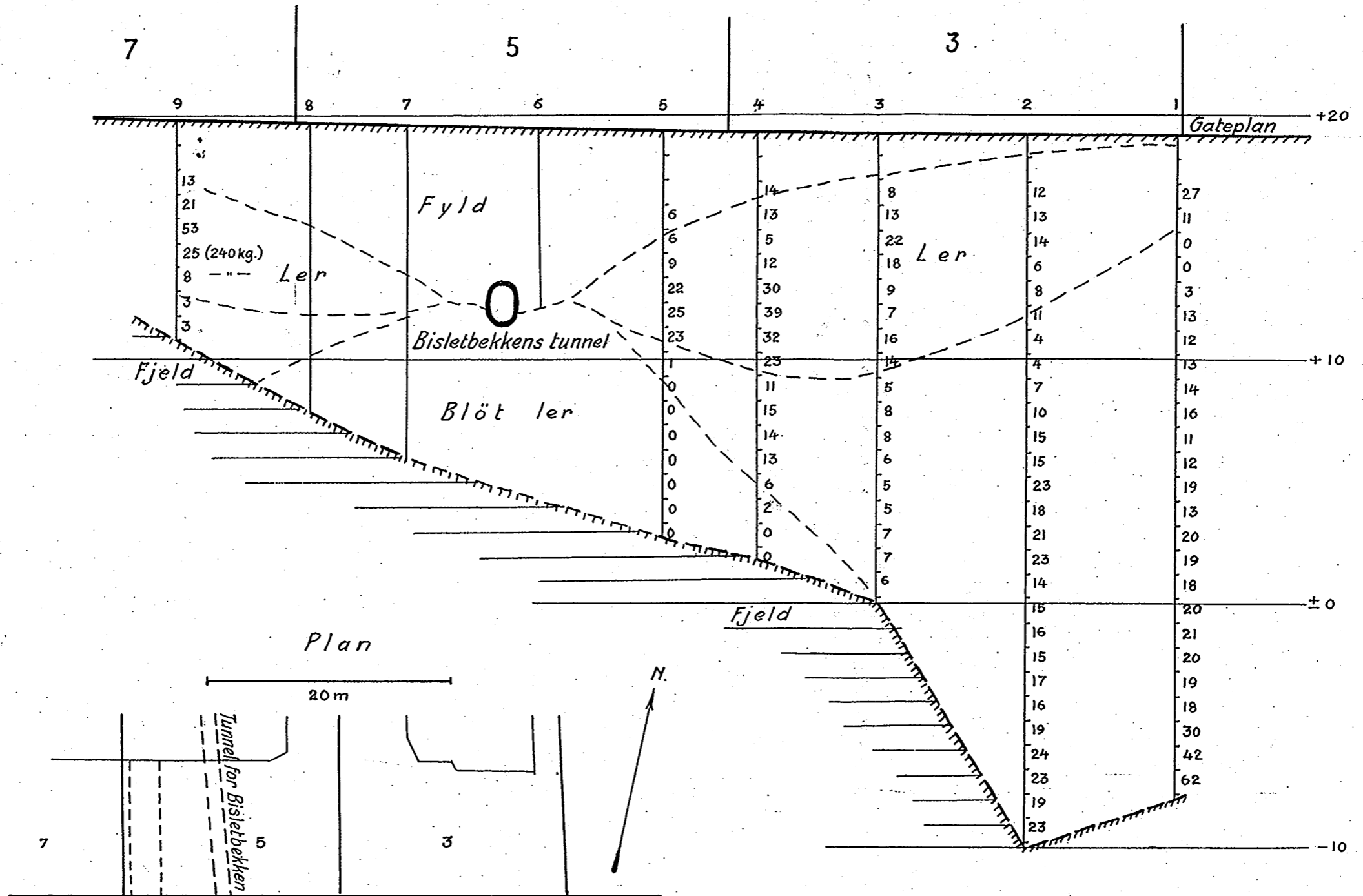
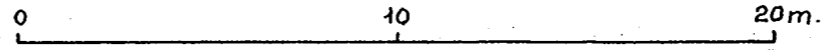
Betegnelser: 12,3 Dybde til fjeld fra terrang, 4,5 Fjeldets kotehøide, Supponerte fjeldkoter, Høiderne refererer sig til byens f.m.

E D V A R D S T O R M S G A T E

Kristiania jan. 1923
Einarhøye.

19.

Edvard Storms gate



Edv. Storms gate