

NV, B-1 III

NSB arbeider: Gk 3698

Oslo Øst-Vest tunnel Sigurd Syrsgt.

8. 3. 1971

Tilhører Undergrunnskarterverket  
Ma ikke fjernes

NV. B2 III  
13  
\*

Sigurd Syrs gt.

Klosterborg

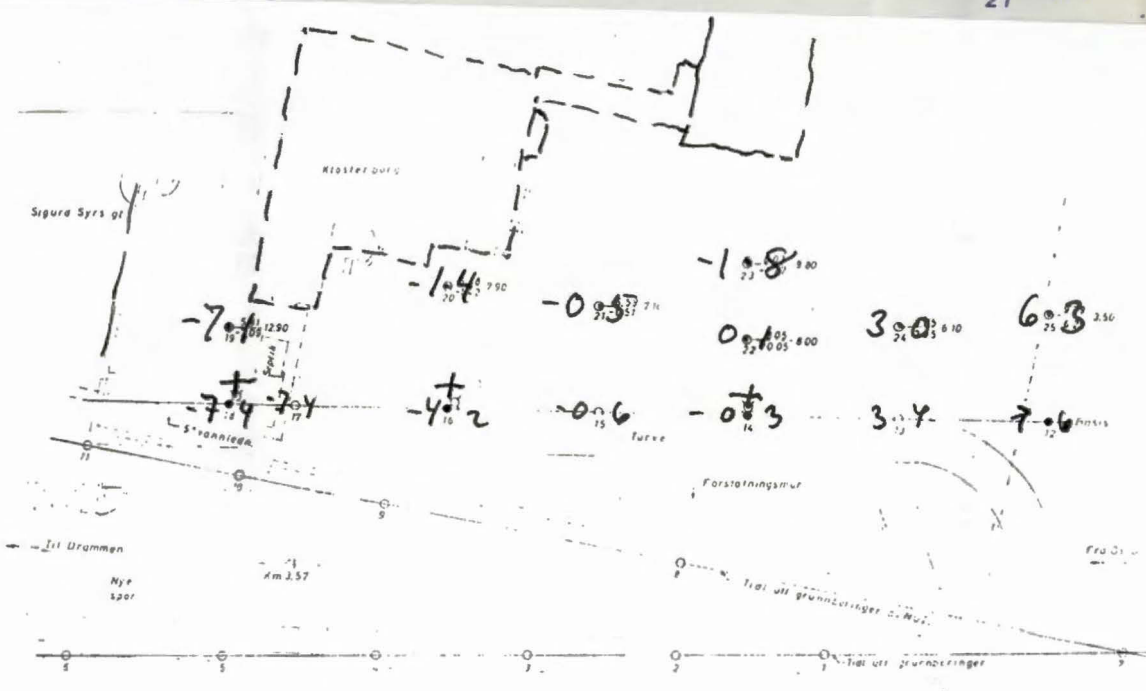
8.03 / 9.80  
23 -1.77

6.48 / 7.90  
20 -1.42

6.59 / 7.10  
21 -0.51

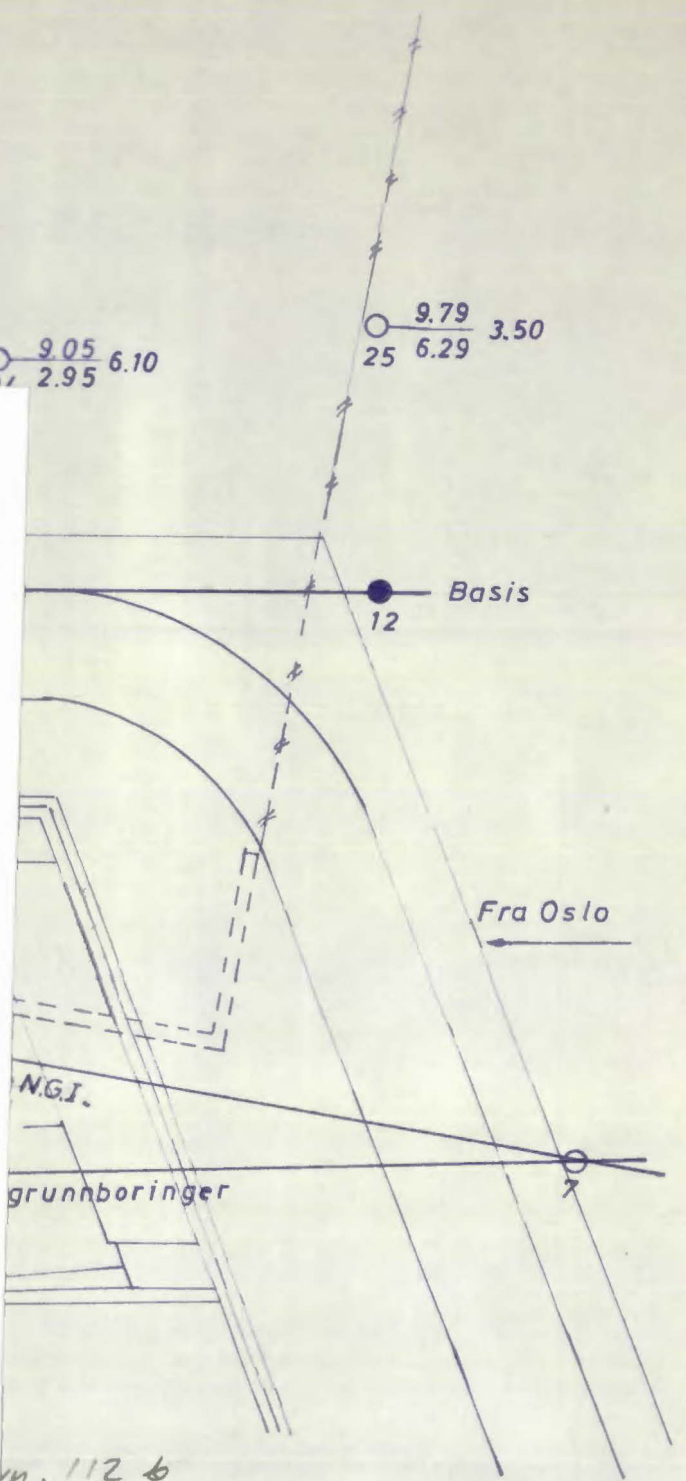
9.05 / 6.10  
24 2.95

9.79 / 3.50  
25 6.29



Kartgrunnlag Tegnet ved Forstøtningen for de ...  
 Korteplaner eller 1:500 10.10.1954  
 Tegnet nr. ...  
 NV-B-2<sup>III</sup>  
 Oslo Øst-Vest tunnel  
 Sigurd Syrs gt.  
 SITUASJONSPÅN  
 Gk

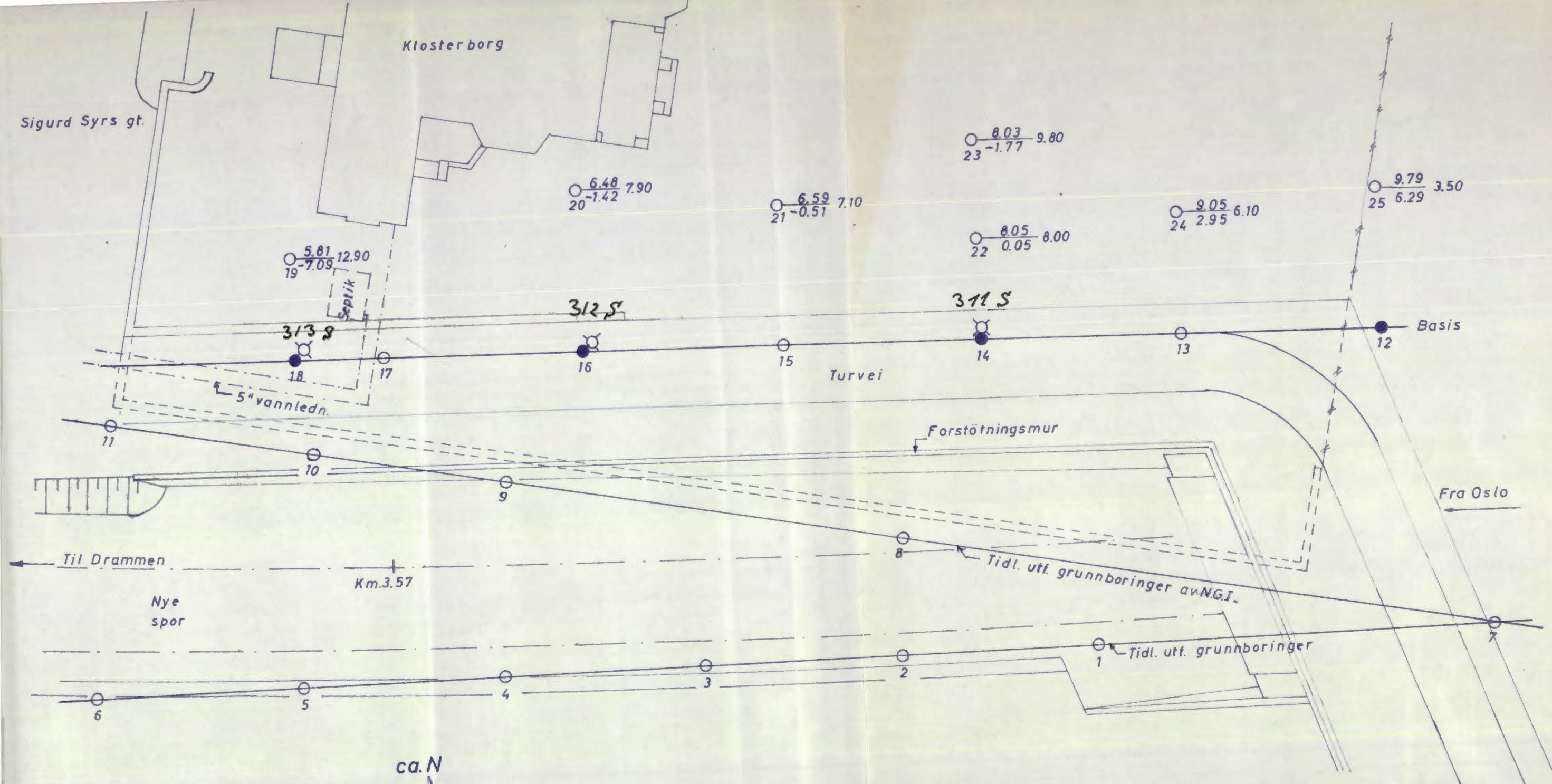
1:500



2099 Plankontoret for Sentralst.  
 O. N.N. 1954  
 jordartsbelegninger etter  
 retningslinjer 1966

NV-B-2<sup>III</sup>

t tunnel s gt.	Målestokk 1:200	Boret Mars 71 Rog. Tegnet 8.3.71 Rog. B. Frelstad
	Sak nr. Gk. 3698	Tegn.nr. 1.

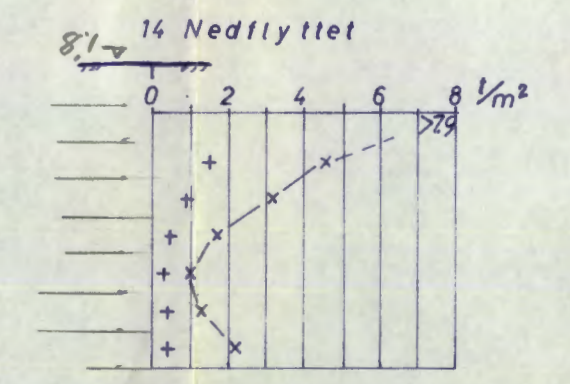
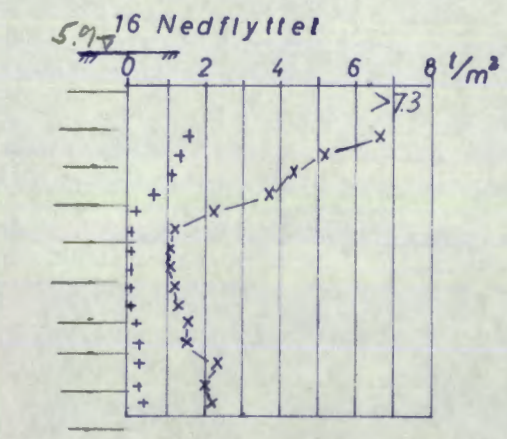
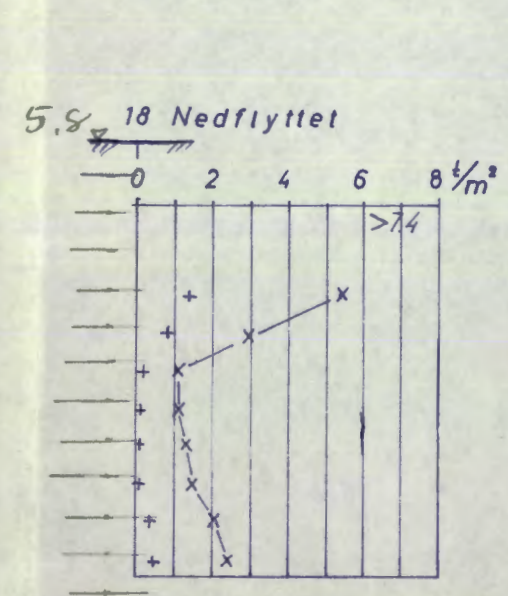
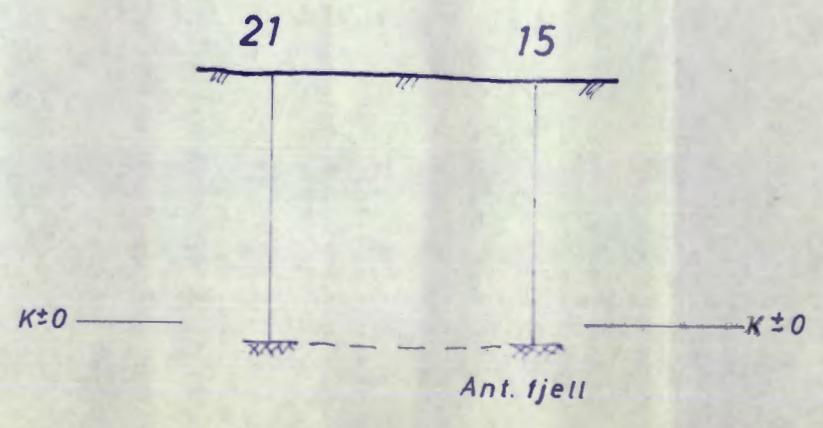
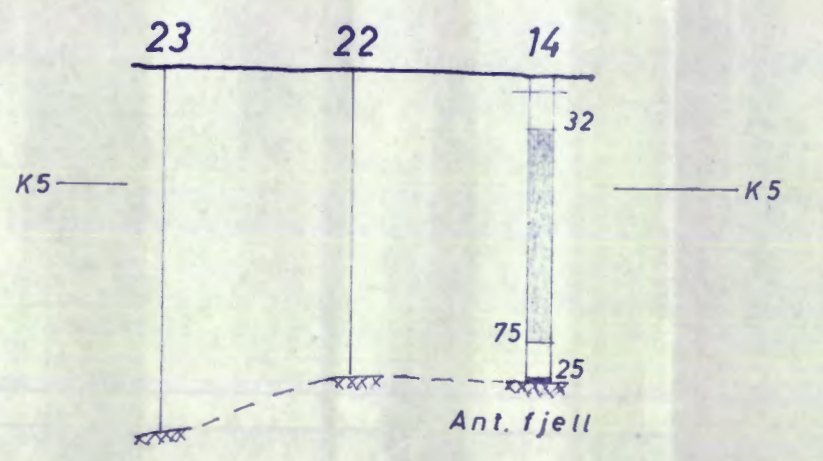
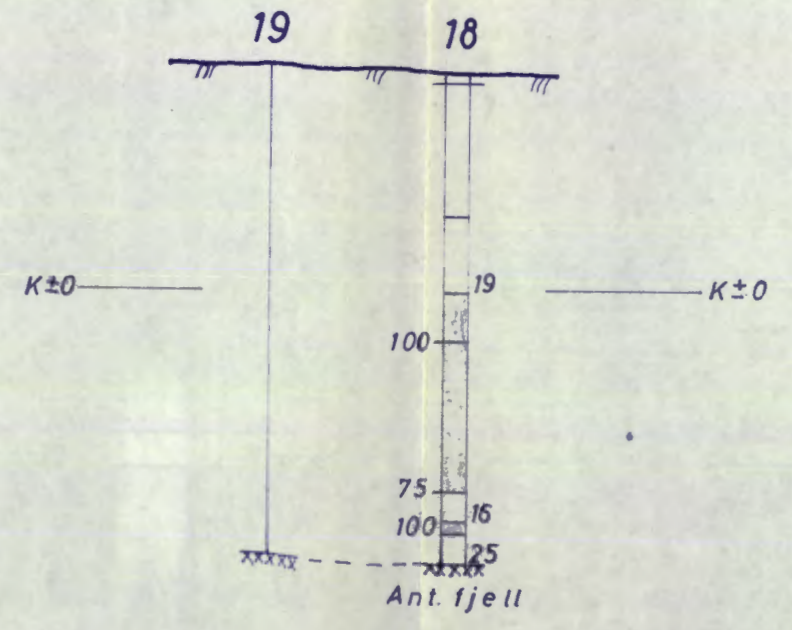
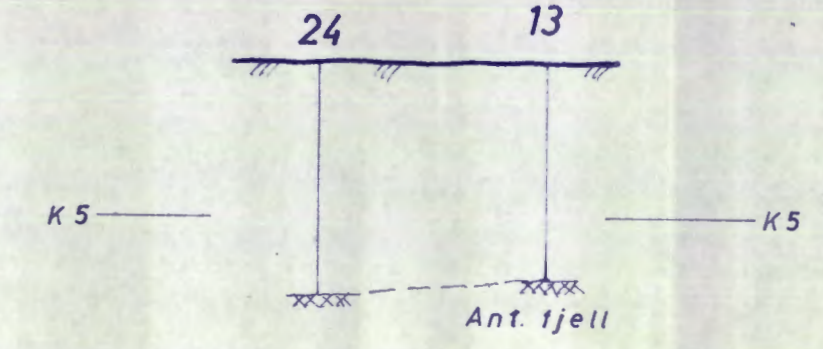
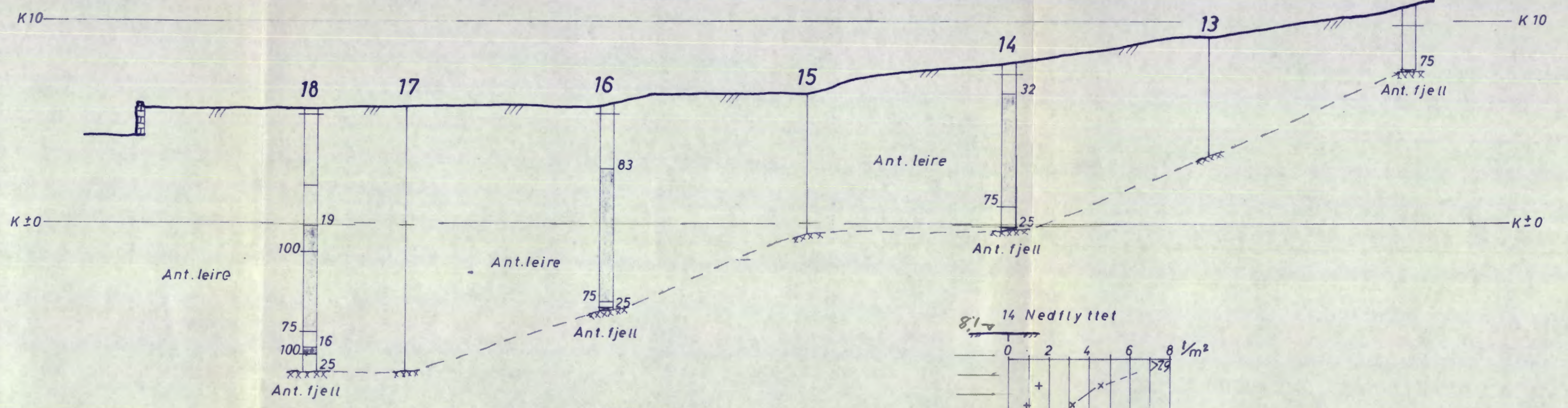
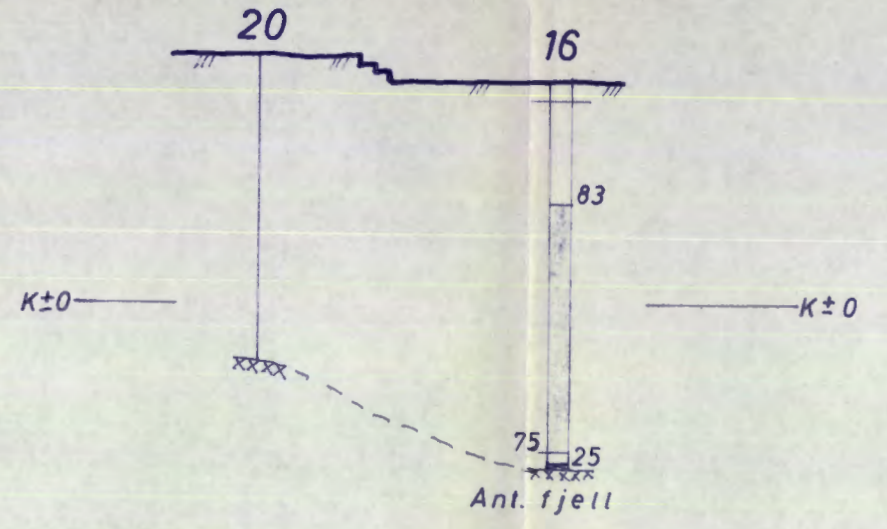
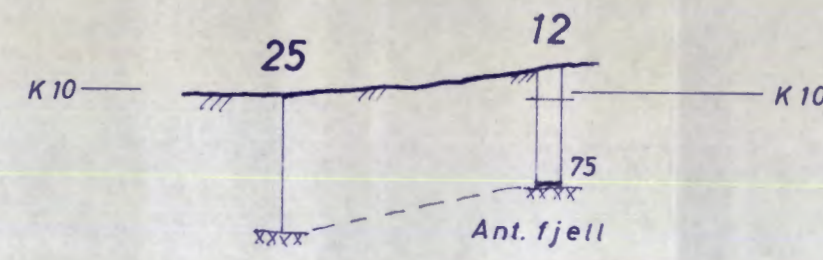


*Drammens v. 112 b*

Kartgrunnlag Tegn. 2099 Plankontoret for Sentralst.  
 Kotehöyder etter N.G.O. N.N. 1954  
 Tegnforklaring og jordartsbelegninger etter  
 Norsk geoteknisk forenings retningsgalljer 1966

*NV-B-2<sup>III</sup>*

Oslo Øst-Vest tunnel Sigurd Syrs gt.	Målestokk 1:200	Boret Mars 71 Rog. Tegnet 8.3.71 Rog.
	Tegn nr. <i>1.</i>	
SITUASJONSPLAN	Sak nr. Gk. 3698	



Kotehöyder etter N.G.O. NN. 1954  
 Tegnforklaring og jordartsbetegnelser etter  
 Norsk geoteknisk forenings retningslinjer 1966

Oslo Öst-Vest tunnel Sigurd Syrs gt.	Målestokk 1:200	Boret Mars 71 Rog. Tegnet 9.3.71 Rog.
	LENGDE PROFIL TVERRPROFILER	Sak nr. Gk. 3608
		Tegn nr. 2.
NORGES STATSBANER - GEOTEKNISK KONTOR		