

N O T E B Y

1336

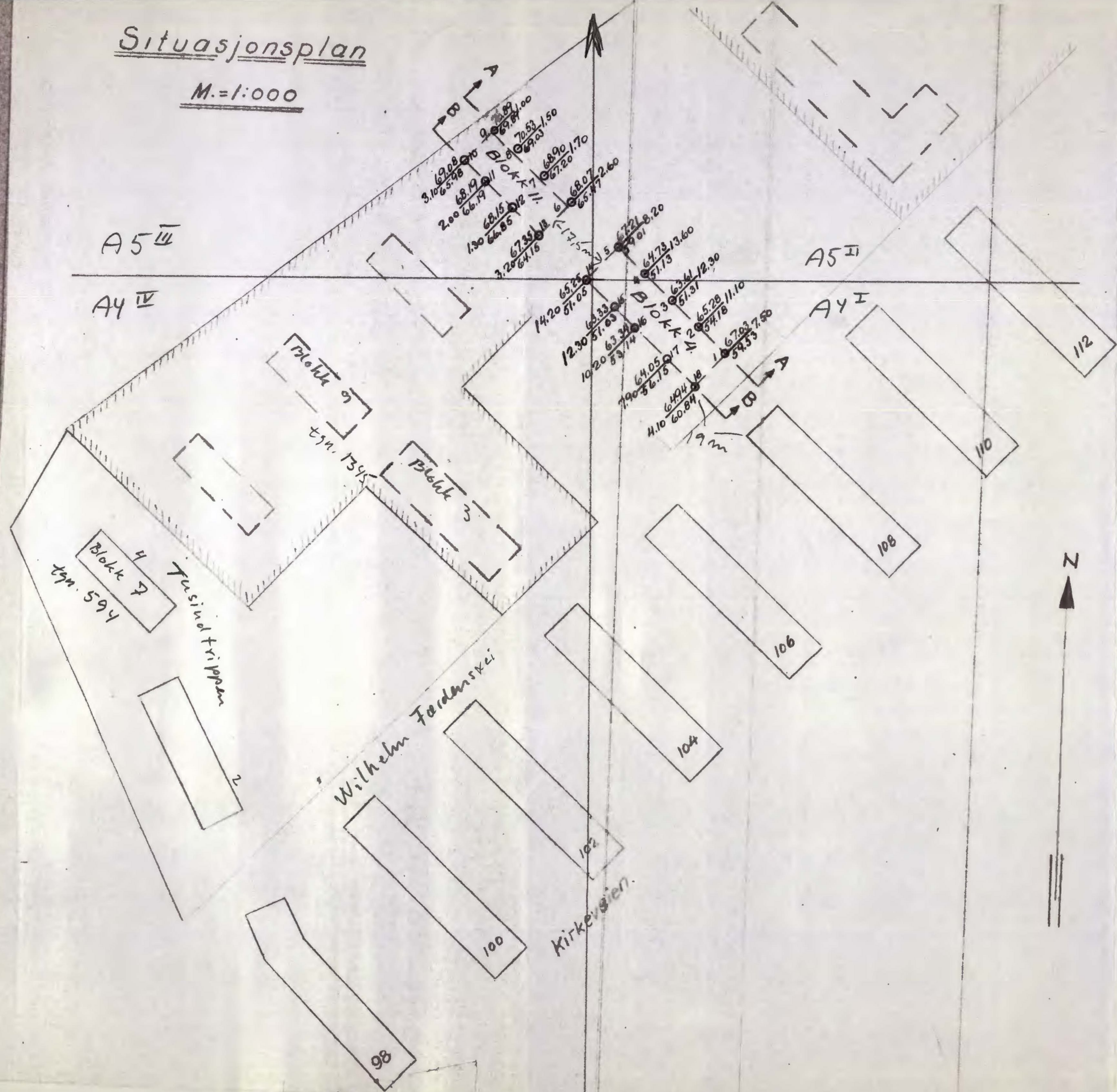
Marienlyst
(prosj. blokk 4 & 11)

NO: A4¹⁸⁻, A5¹⁸⁻ II. III



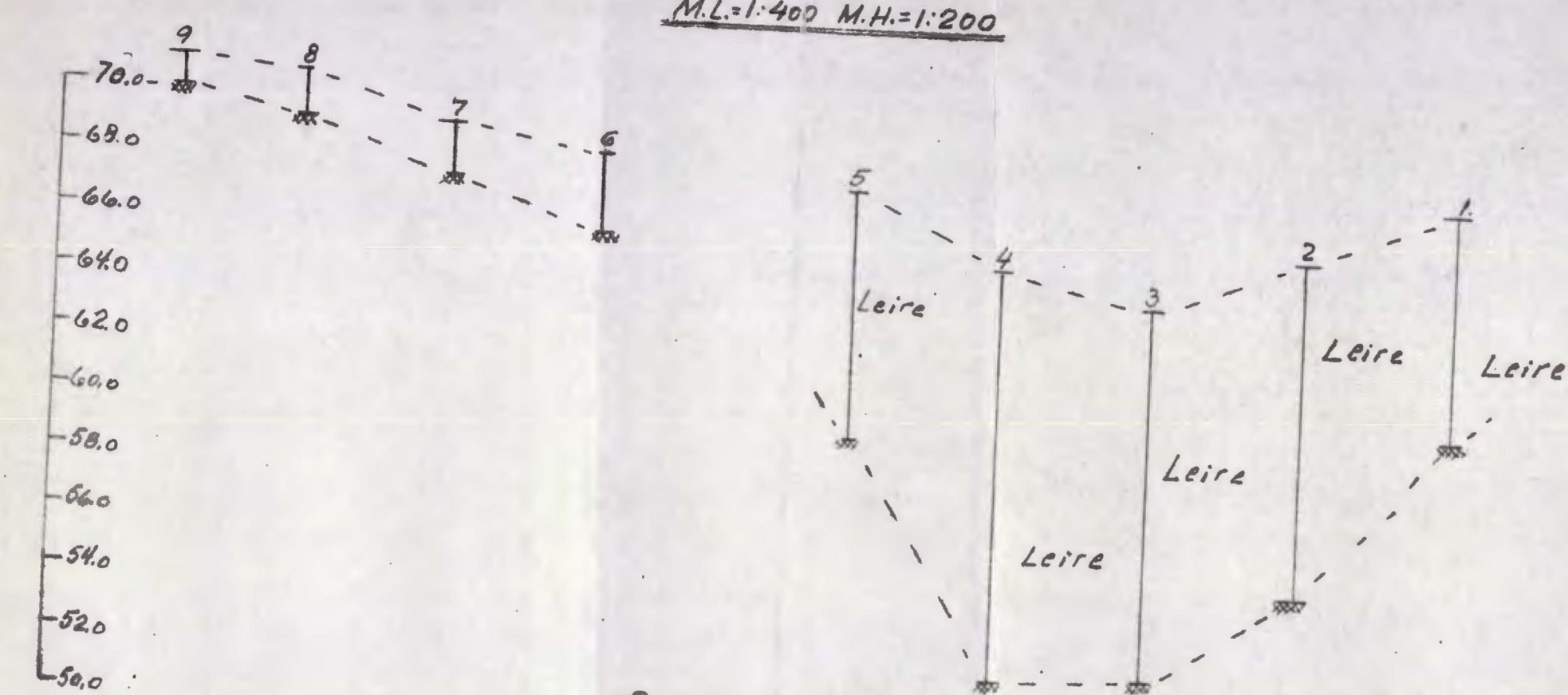
Situasjonsplan

M.=1:000



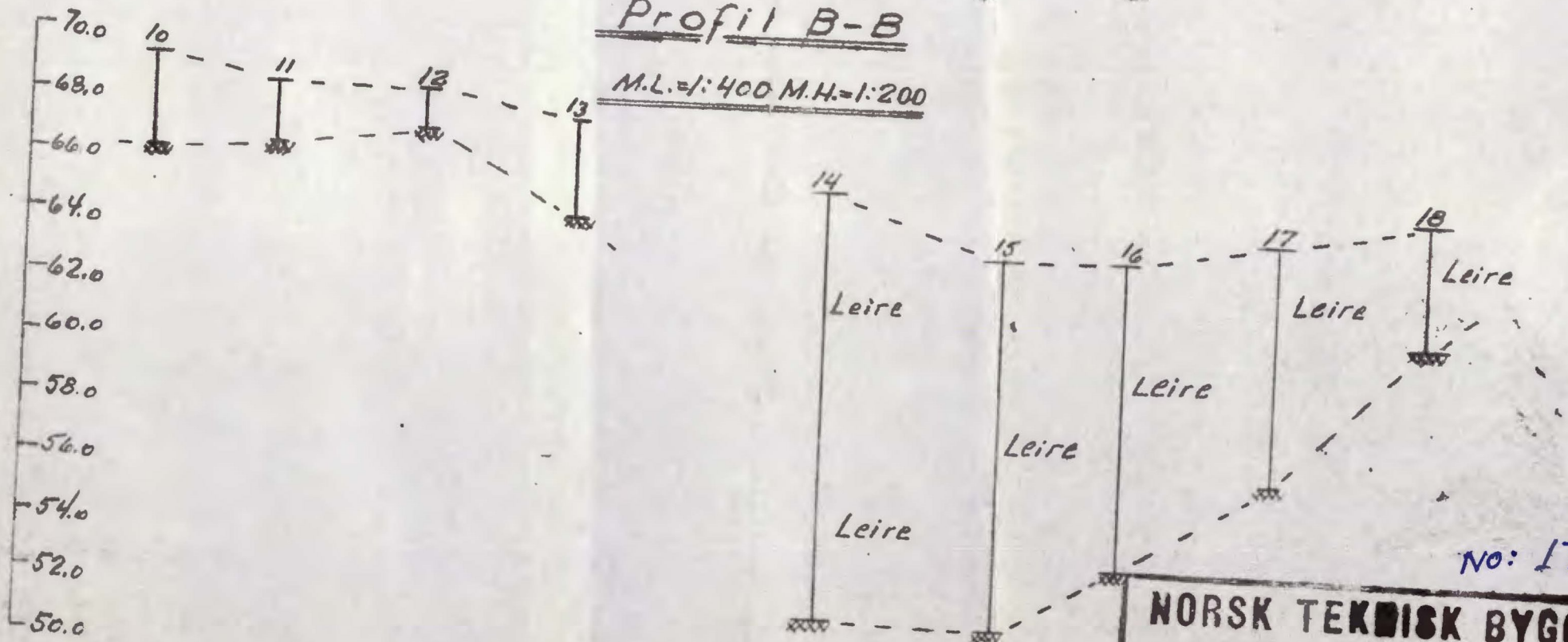
Profil A-A

M.L.=1:400 M.H.=1:200



Profil B-B

M.L.=1:400 M.H.=1:200



no: 1336

NORSK TEKNISK BYGGKONTROLL
OSLO

ANLEGG: BLOKK 4 OG 11.

MARIENLYST.

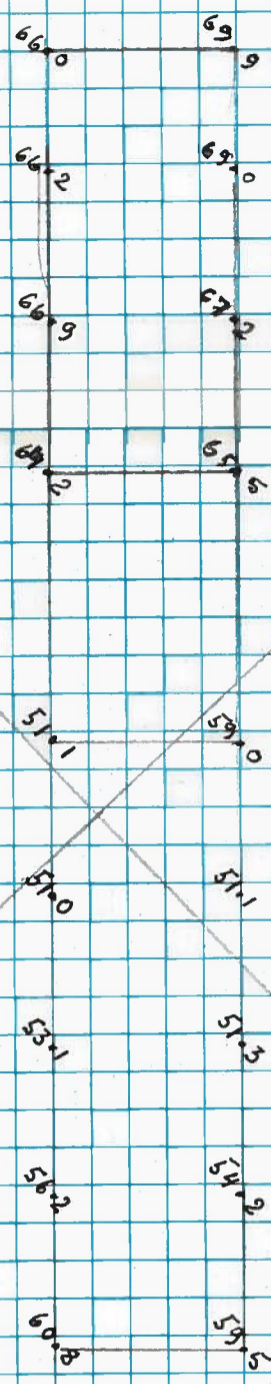
DATUM 7/8 1946...

Boringer til fjell.

Betegnelse

Terrengkote
Antall fjellkote Dyp i m.

NO: A5
NO: A4




III

III

III

III



kiukaveien