

MARIENBERG (OSLOVEG)

SITUASJONSPLAN

TRONDHEIM KOMMUNE

MALESTOKK:

1:500

TEGN. AV:

K.T.

DATO:

15/9 - 69

KONTR.:

RAPP. NR.:

133

BILAG





109

109  
109  
620

NSB Ver  
Torne

Ostrove

10

11

12

13

14

15

16

17

18

19

20

21

22

23

24

25

26

27

28

29

30

31

32

33

34

35

36

37

38

39

40

41

42

43

44

45

46

47

48

49

50

51

52

53

54

55

56

57

58

59

60

61

62

63

64

65

66

67

68

69

70

71

72

73

74

75

76

77

78

79

80

81

82

83

84

85

86

87

88

89

90

91

92

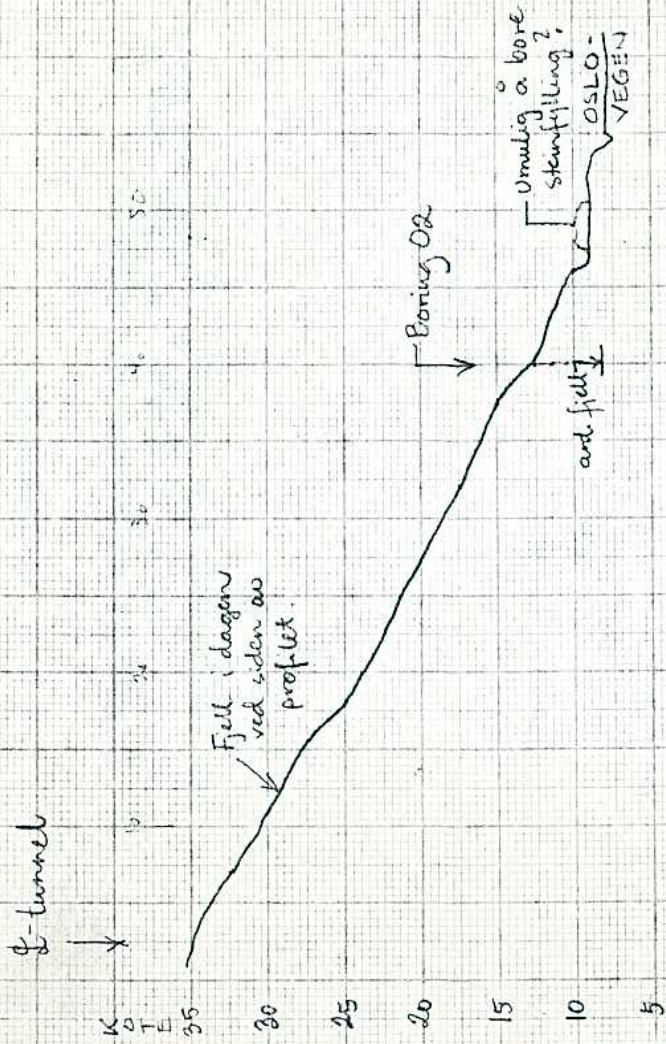
93

94

95

96






PROFIL 2.

M = 1 : 500.

Sonderboring for tverrsnitt  
Kloakketunnel OSLOVEGEN  
v/ Marneborg

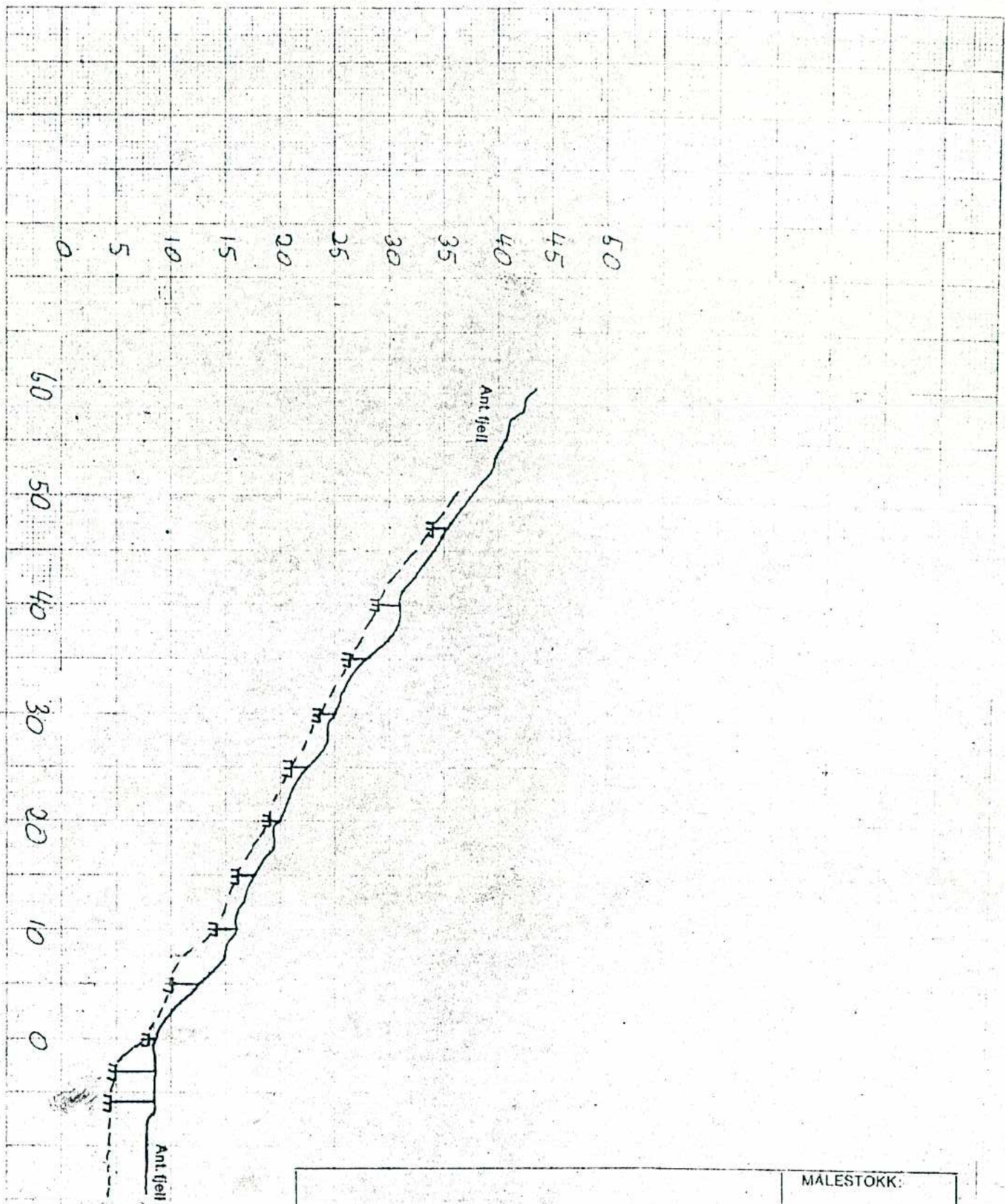
Valøya 20/1-69

T. Gundeiksrød



PROFIL 1

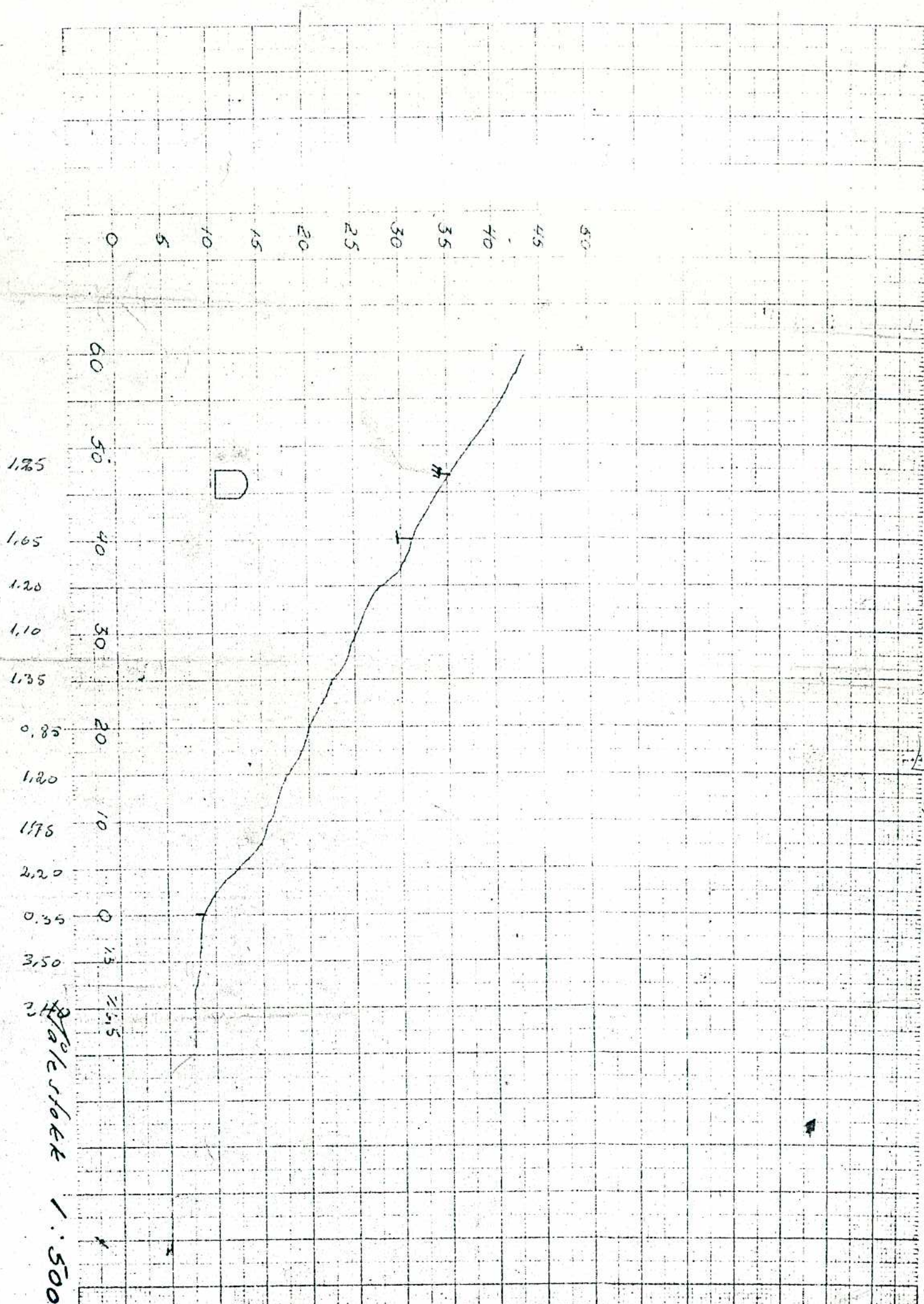




Målestokk 1:500

MARIENBORG (OSLOVEG)	MALESTOKK: 1: 500
LENGDEPROFIL	TEGN. AV: K.T.
ant. fjelldybder	DATO: 15.9-69
	KONTR.:
TRONDHEIM KOMMUNE	RAPP. NR.: 133
	BILAG:





D

H

Scale factor 1:500