



TRONDHEIM KOMMUNE

R.1355 ORMEN LANGES VEG

GRUNNUNDERSØKELSER
DATARAPPPORT

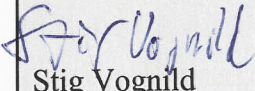



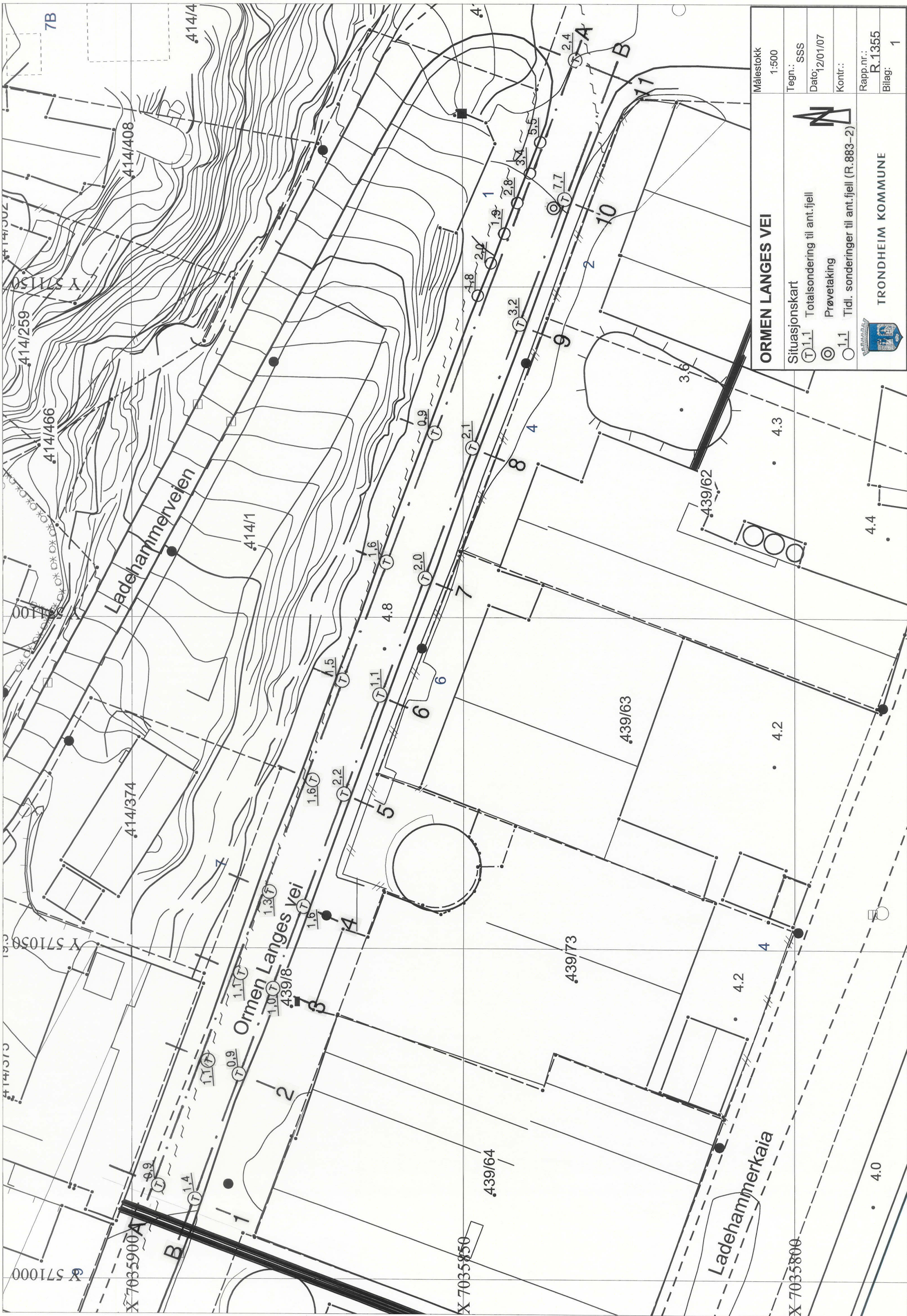
06.02.2007



TRONDHEIM KOMMUNE
Trondheim byteknikk

Rapport fra Geoteknisk faggruppe.

Oppdrag: R.1355	ORMEN LANGES VEG		
	Datarapport		
Trondheim den:	06.02.2007		
Oppdragsgiver:	Intern	Oppdrag ved:	Frode Selvik
Repr. punkt:	Euref 89. øst: 571 100	Euref 89 nord:	7 035 850
Sted:	Lade	Antall tekstsider:	1
Feltarbeidet utf.:	11-12.01.2007	Antall bilag:	4
Feltmetoder:	totalsondering	prøvetaking	
Emneord:	grunnforhold	fjelldybde	
Saksbehandler:	 Stig Vognild	Kvalitetssikrer:	 Tone Furuberg
<p>Det skal legges en ny AF-ledning i Ormen Langes veg. Vi har sondert på begge sider av vegen fra Trondheim Mørtelverk og fram til pumpestasjon i krysset Ormen langes veg og Strandvegen. Det ble sondert på begge sider av vegen for å bestemme trasé for ledningen. Videre ble det tatt opp prøver fra ett borhull.</p> <p>Sonderingene viste kort veg til fjell på begge sider på den vestlige delen av traséen.</p> <p>Borpunktene plassering er vist på situasjonskartet, bilag 1. Her er og løsmasseoverdekningen påført borpunktene. Sonderingene er vist på bilag 2 og 3, mens borprofilen for prøvetaking i hull 10 er vist i bilag 4.</p>			



ORMEN LANGES VEI

Målestokk
1:500

Tegn.: SSS

Dato: 12/01/07

Kontr.:

Rapp.nr.: R.1355

Bilag: 1

Situasjonskart

T 1.1 Totalsondering til ant.fjell

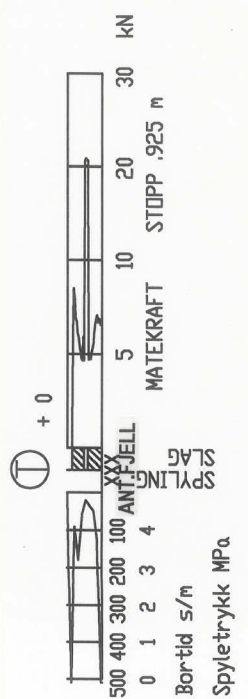
Prøvetaking

O 1.1 Tidl. sonderinger til ant.fjell (R.883-2)

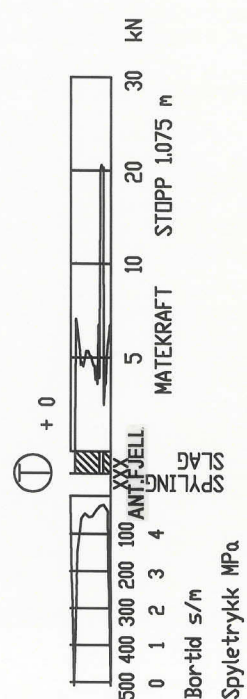


TRONDHEIM KOMMUNE

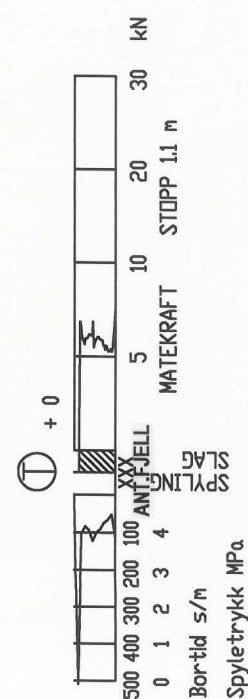
1-A



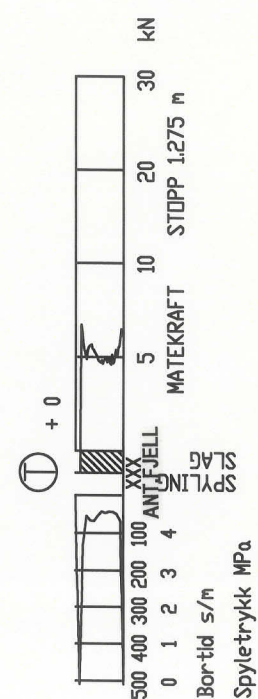
2-A



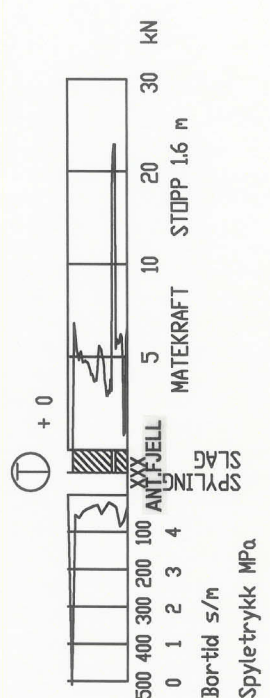
3-A



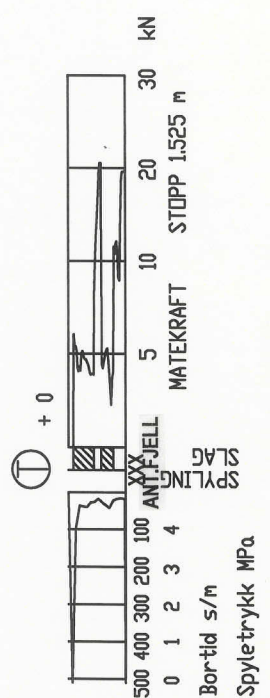
4-A



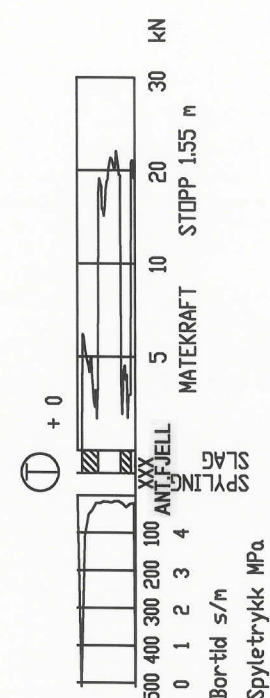
5-A



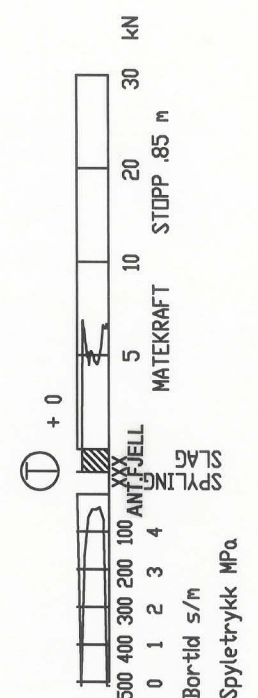
6-A



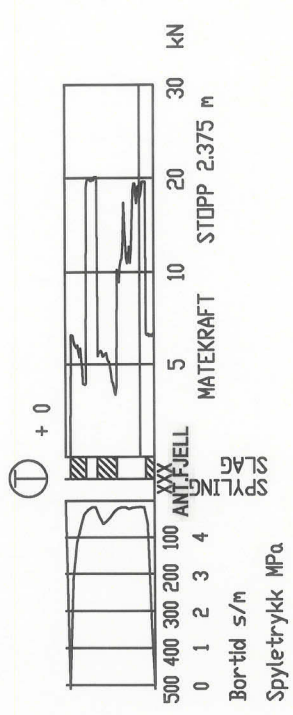
7-A



8-A

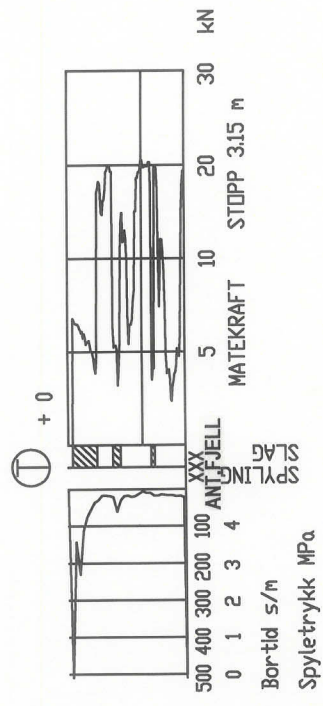


11-A

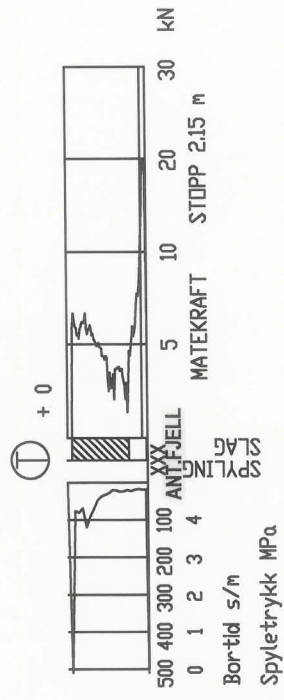


ORMEN LANGES VEI		Tegnet: SSS
Totalsonderinger linje A		Godkjent: VOG
TRONDHEIM KOMMUNE		Saksbeh: 12.01.2007
R.1355		Målestokk: 1:200
Prosjekt nr/tegn.nr. 2		

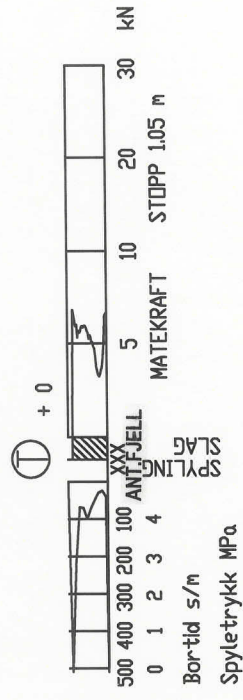
9-B



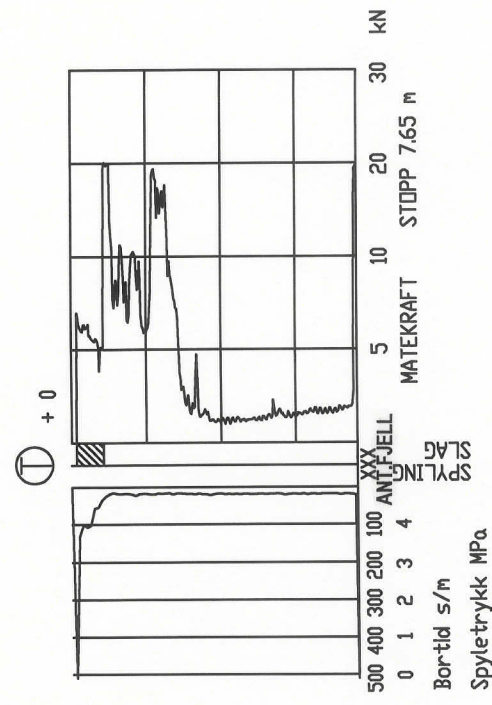
5-B



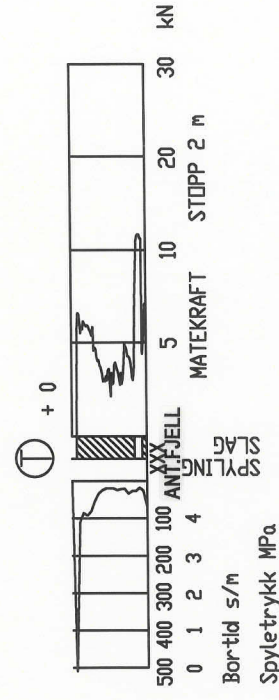
6-B



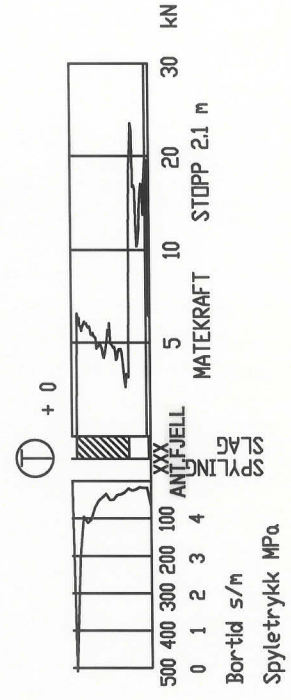
10-B



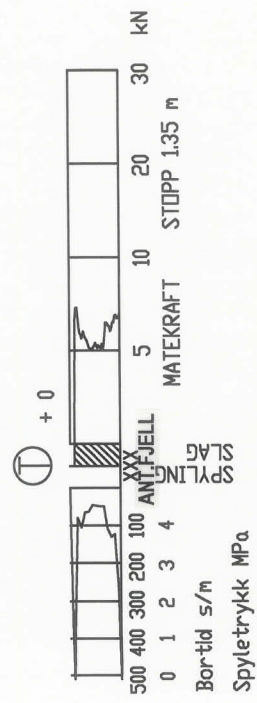
7-B



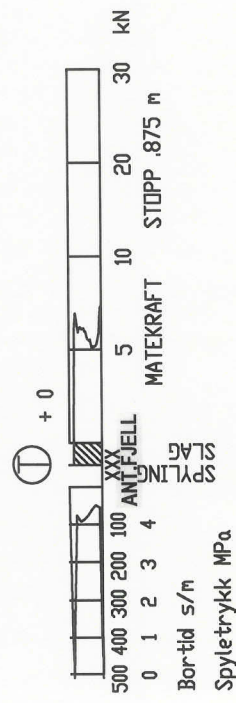
8-B



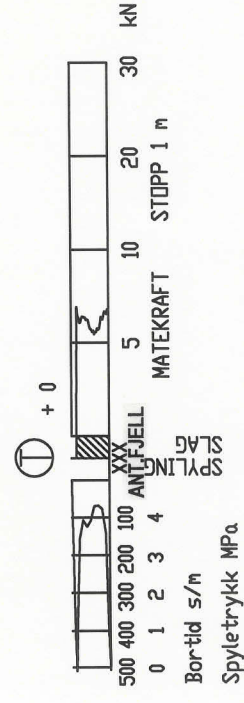
1-B



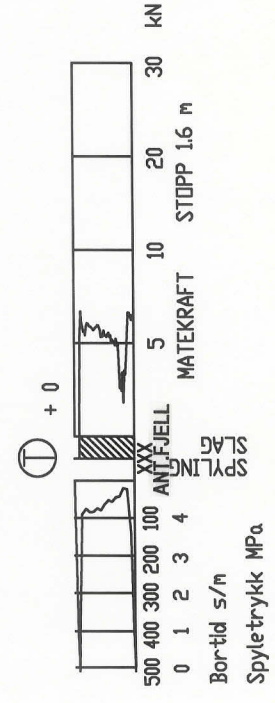
2-B



3-B



4-B



ORMEN LANGES VEI

Tegnet:	SSS
Godkjent:	VOG
Saksbeh:	12.01.2007
Dato:	Målestokk: 1:200
Prosjekt nr/tegn.nr:	R.1355 3

Totalsonderinger linje A

TRONDHEIM KOMMUNE

