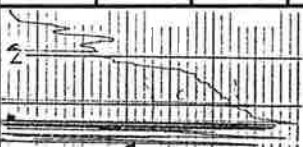



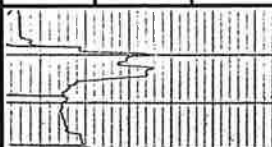








Hull nr : 88 Sted : Borgen Ca. kote : 95 Dato boret : 08.03.88	Hull nr : 89 Sted: Howde-Midstuen Ca. kote : 105 Dato boret : 08.03.88
---	---

DYBDE, m	Nedpressningskraft, kN				Merknad				
	5	10	20	30					
10									
20									
30									
40									
	Antatt fjell 3,6m								
10									
20									
30									
40									
	Antatt fjell 16,3m								

KARTLEGGING AV KVIKKLEIREOMRÅDER

Kartblad Lier 1814 IV
 Dreietrykkssonderinger
 M = 1 : 200

Rapport nr. 83014-2	Figur nr. 45
Tegner 	Dato 08.05.88
Godkjent 	
Kontrollert 07	NGI