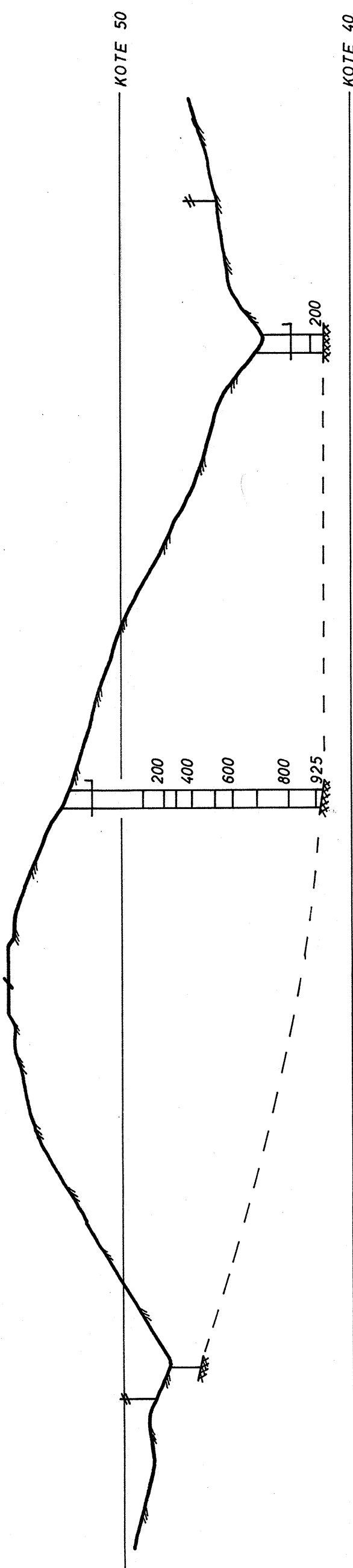
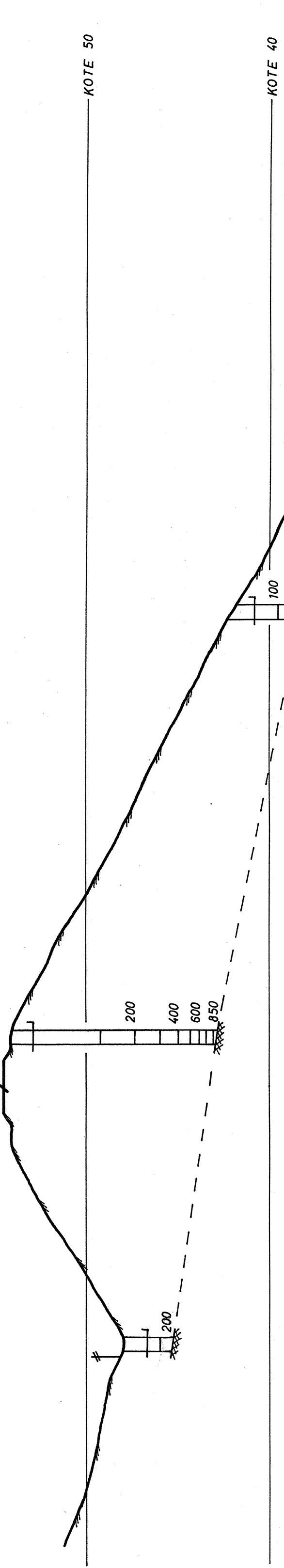


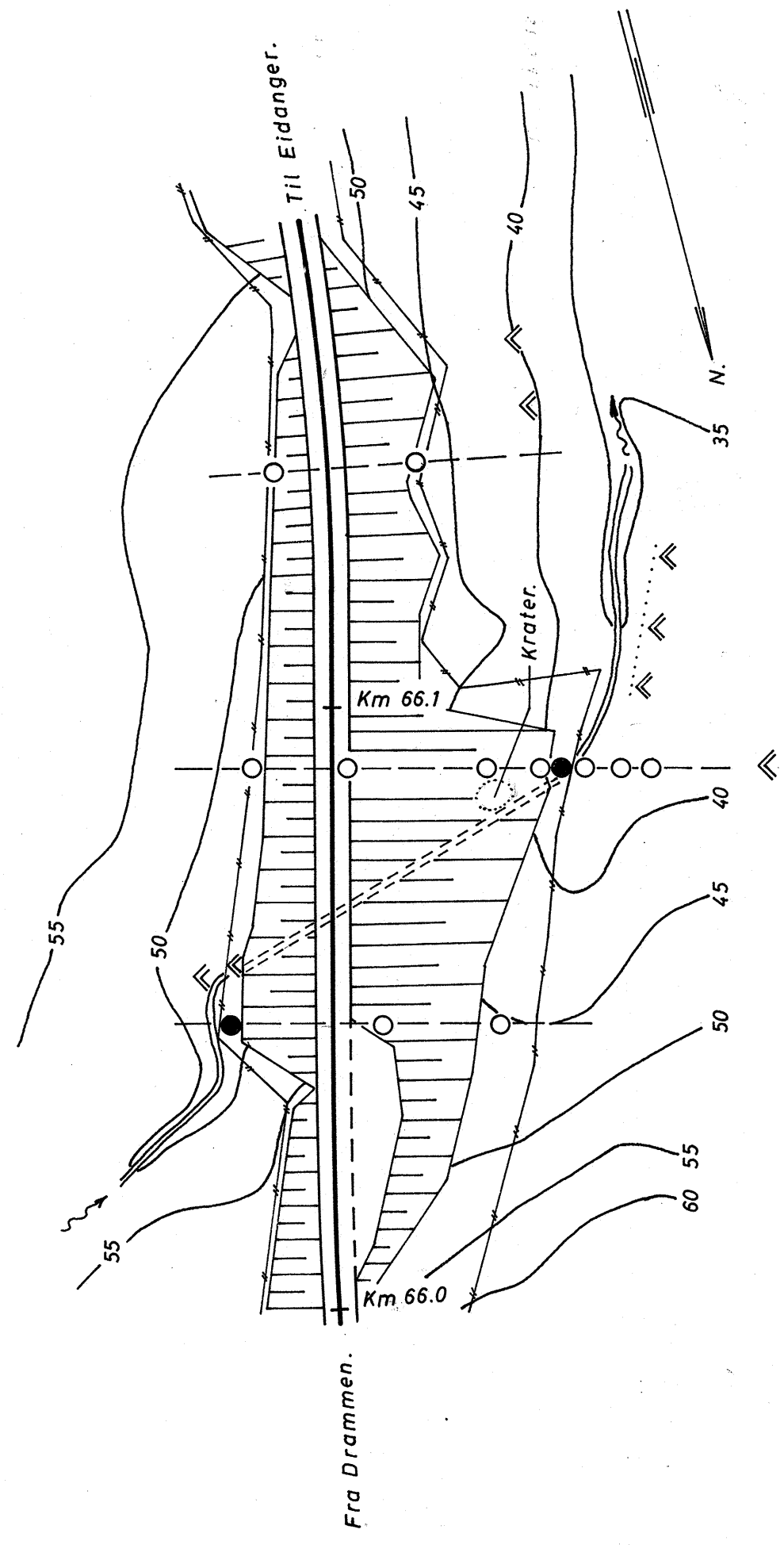
Km 66.047



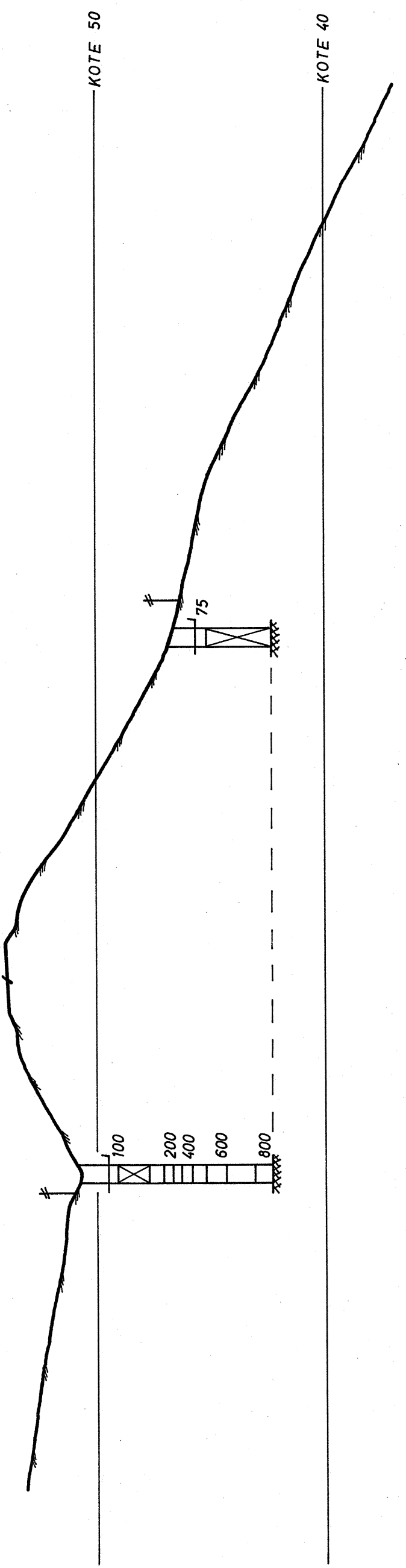
Km 66.090



Situasjon M = 1 : 1000



Km 66.140



1 boringsbok.

Målestokk	Boret A.F. nov. 1965
1 : 200	Tegnet A. Egger. 1966
1 : 1000	D. Skjelvick
Erstatning for:	
GK 3457	
Erstatet av: 14886 Format A	
Norges Statsbaner - Banedirektøren	
Geoteknisk kontor	
Oslo 6 15 - 19 66	

Vestfoldbanen km 66.1
 Skoger - Galleberg.