

27

Boringer Halden Havn.

Sauøyas vestsida.

27/6.44.

NORSK TEKNISK BYGGEKONTROLL

KONSULENTFIRMA FOR GRUNNUNDERSØKELSER, FUNDAMENTERING
OG GEOTEKNIKK

OSCARSGT. 46 B, OSLO

27. juni 1944.

ö/o.

Havne og Loskontoret,
H a l d e n.

Ad. boringer Halden havn.


Vedlagt sender vi Dem resultatet av de utförte boringer ved
Sauöyas vestsida, gjengitt på våre tegninger, nr. 1118, 1119,
1120, 1121 og 1122.

E r b ö d i g s t
NORSK TEKNISK BYGGEKONTROLL


E.Ö. (sign).

Tegningene i 2 ekspl.

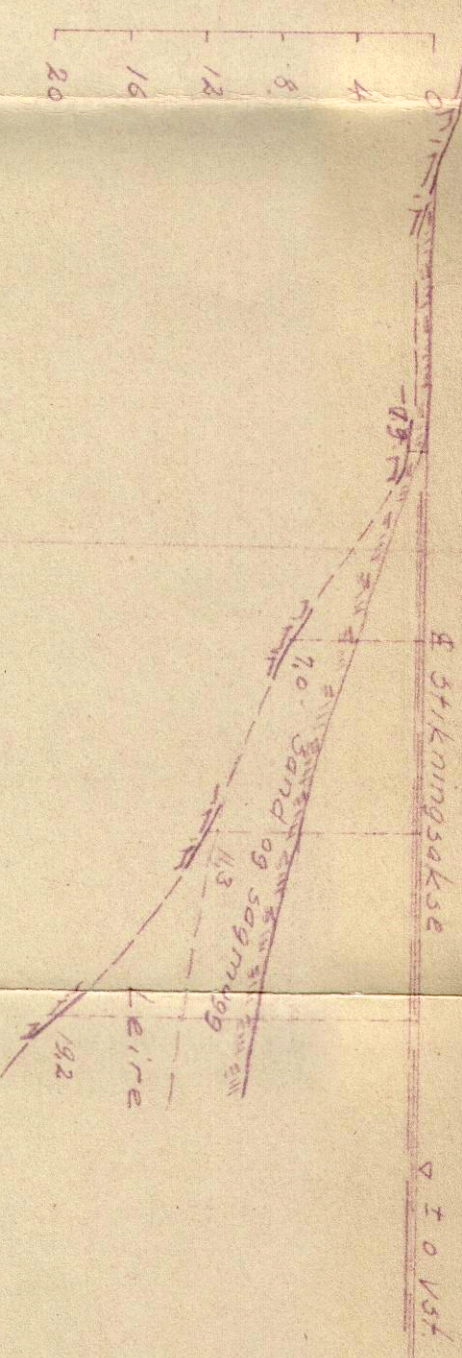
Profil 7
M=1:400




Profil 8
M=1:400



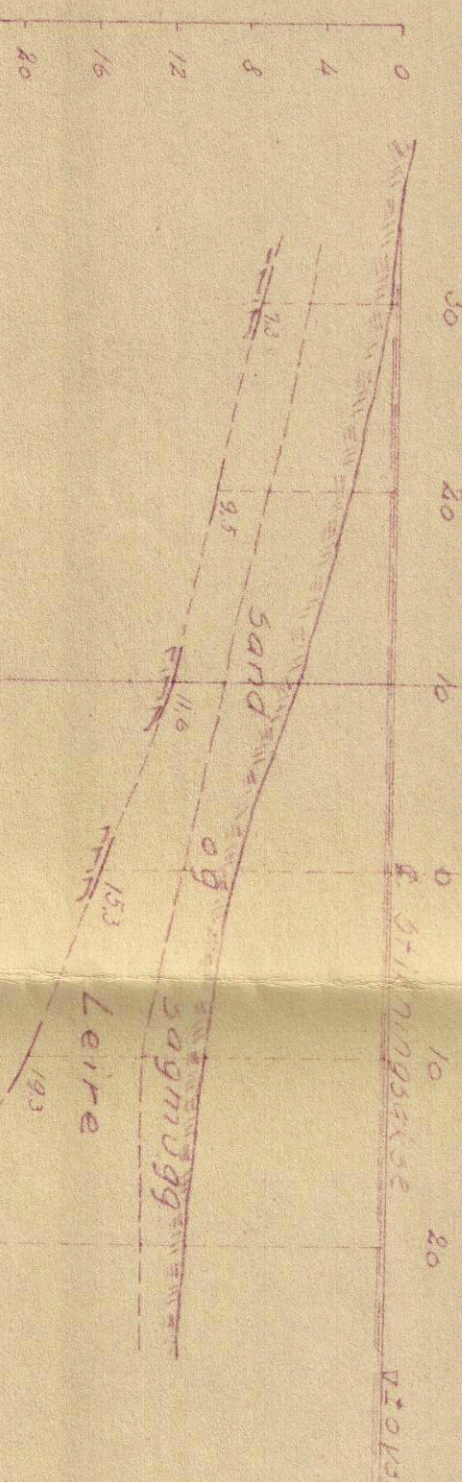
Profil 9
M=1:400




Profil 10
M=1:400




Profil 11
M=1:400




Profil 12
M=1:400



Profil 13
M=1:400



Profil 14
M=1:400



NORSK TEKNISK BYGGEKONTROLL
OSLO

ANLEGG: Holden havn


DATUM: 24.6.1944

NO: 1120

Boringer til fall


A.B.

Profil 1
M = 1:400




Leire

Profil 2
M = 1:400




Profil 3
M = 1:400



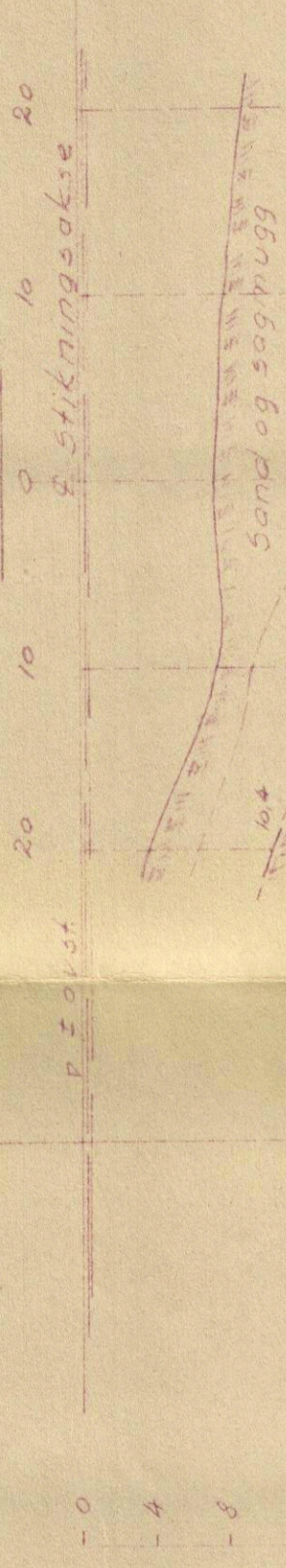
Leire

Profil 3
M = 1:400




Leire

Profil 4
M = 1:400




Leire

Profil 5
M = 1:400



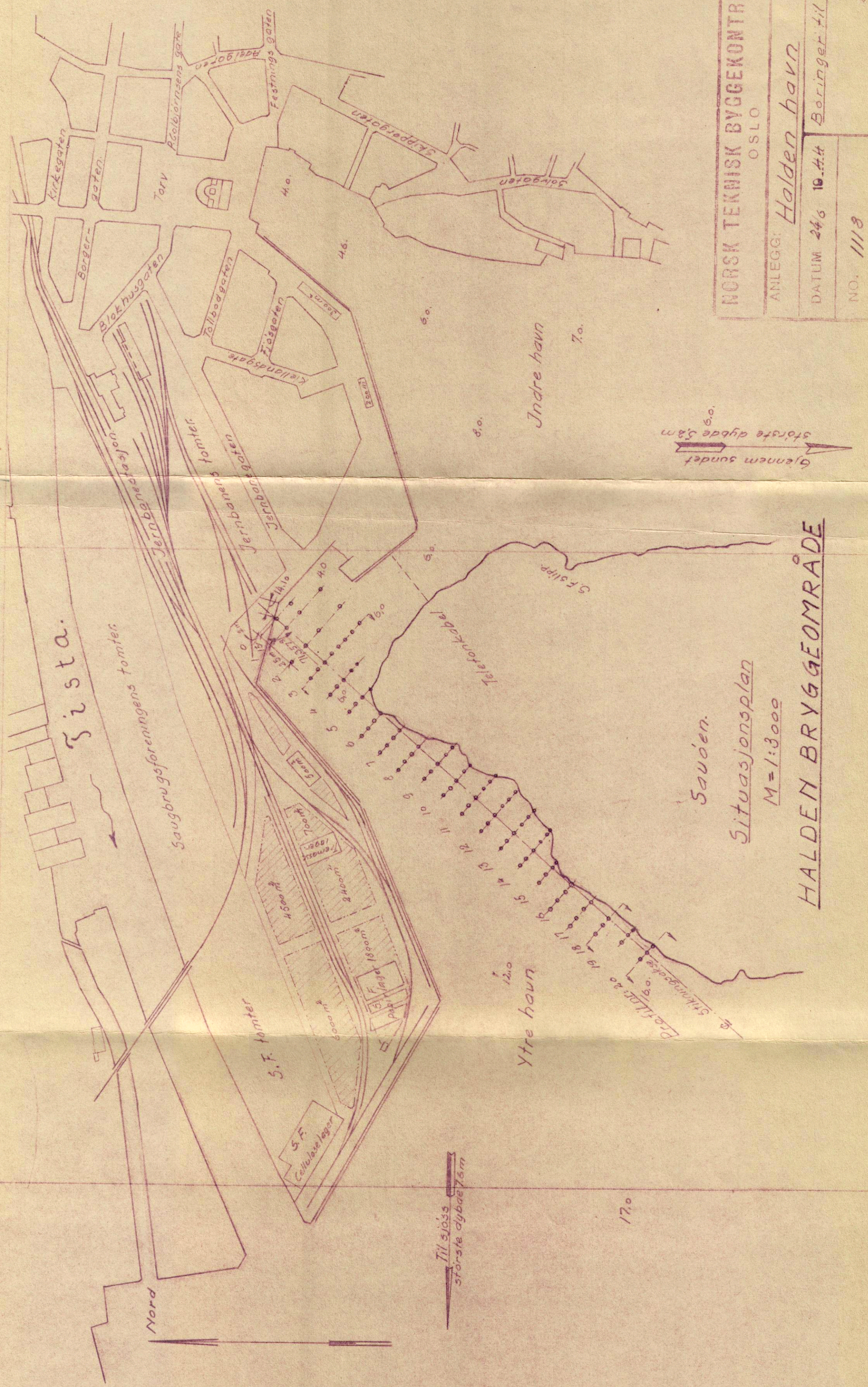
Leire

Profil 6
M = 1:400



Leire

NORSK TEKNISK BYGGEKONTROLL OSLO	
ANLEGG	Halden havn
DATUM	24/6 1944
NO.	1119
	Boringer til fjell
	Ans.



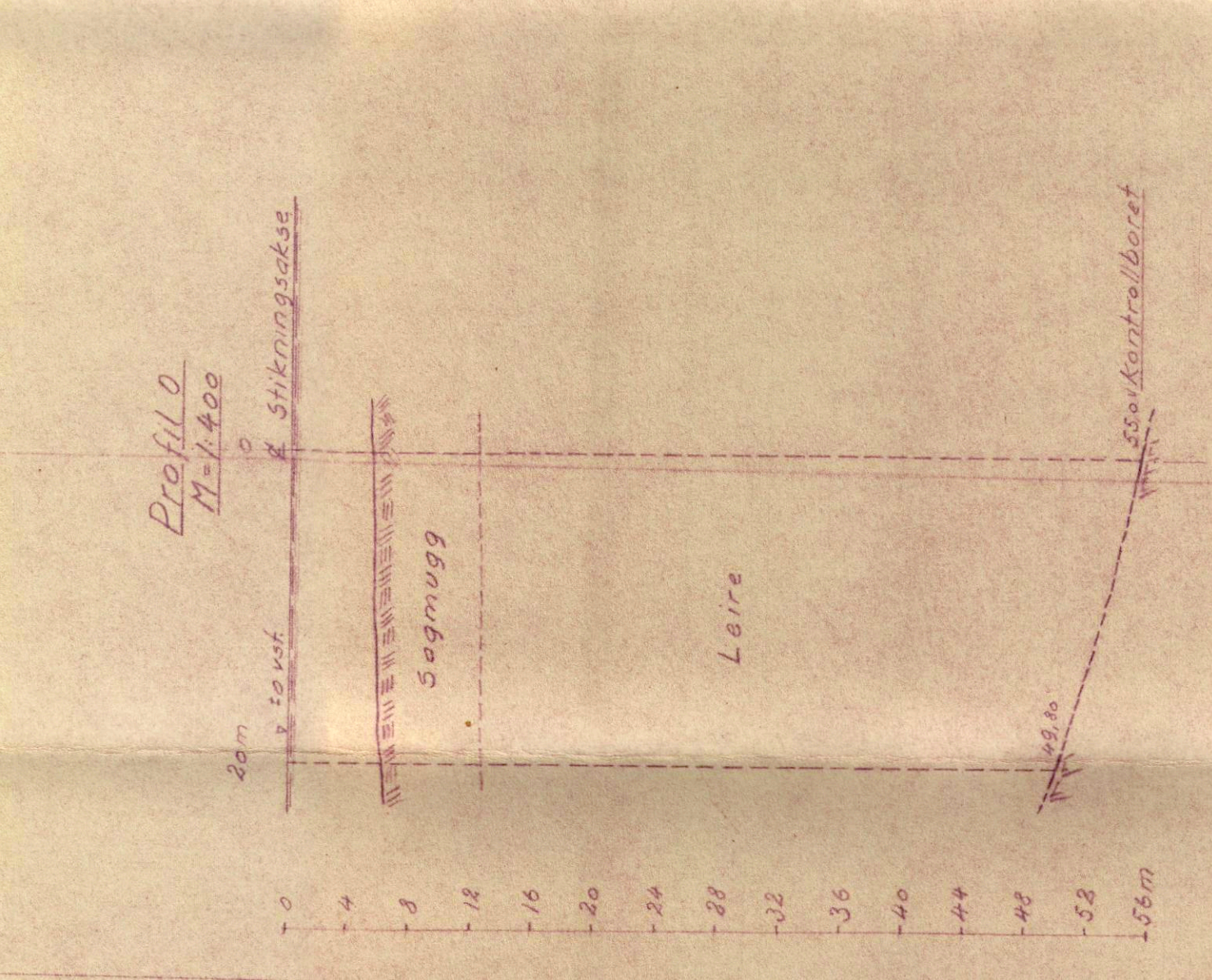
NORSK TEKNISK BYGGEKONTROLL
OSLO

ANLEGG: *Halden havn*

DATUM: *24.6 19.44* Boringer til fjell

NO. *1118*


ca. 2.



N.B. Alle profiler er sett fra profilo, og utover.

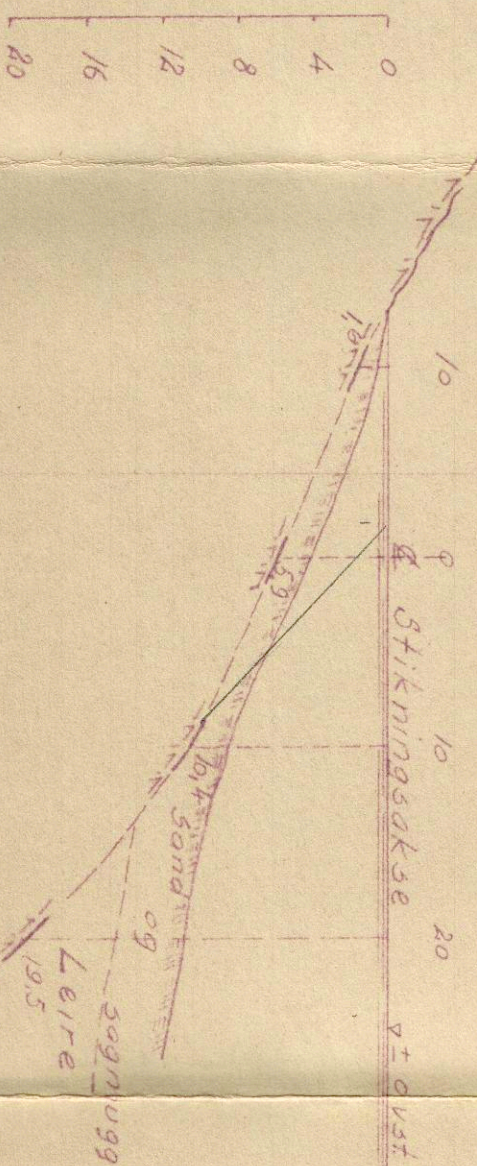
Lengdeprofil i stikningsaksen.

M=1:400

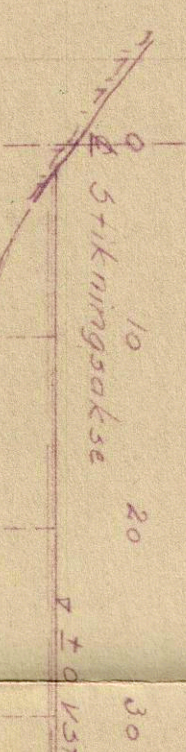


10RSK TEKNISK BYGGEKONTROLL	
OSLO	
ANLEGG:	Halden havn.
DATUM:	24 6 16 44
NO:	1122
	Beringer til H. Ell
	a. B.

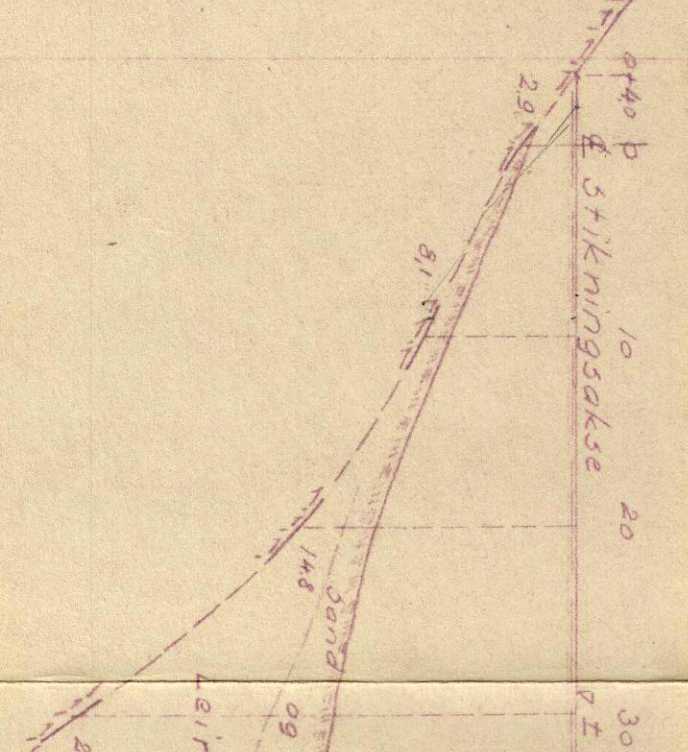
Profil 15
M=1:400



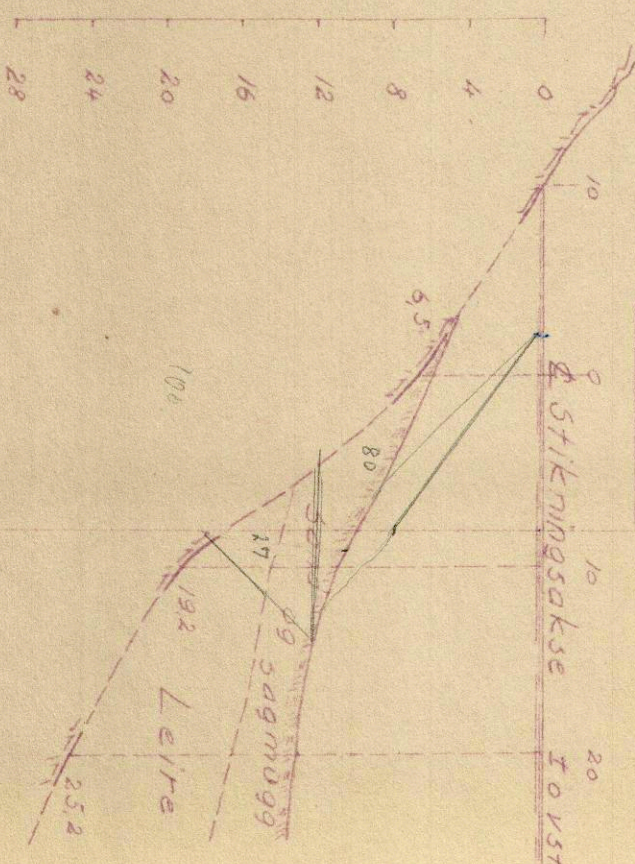
Profil 16
M=1:400



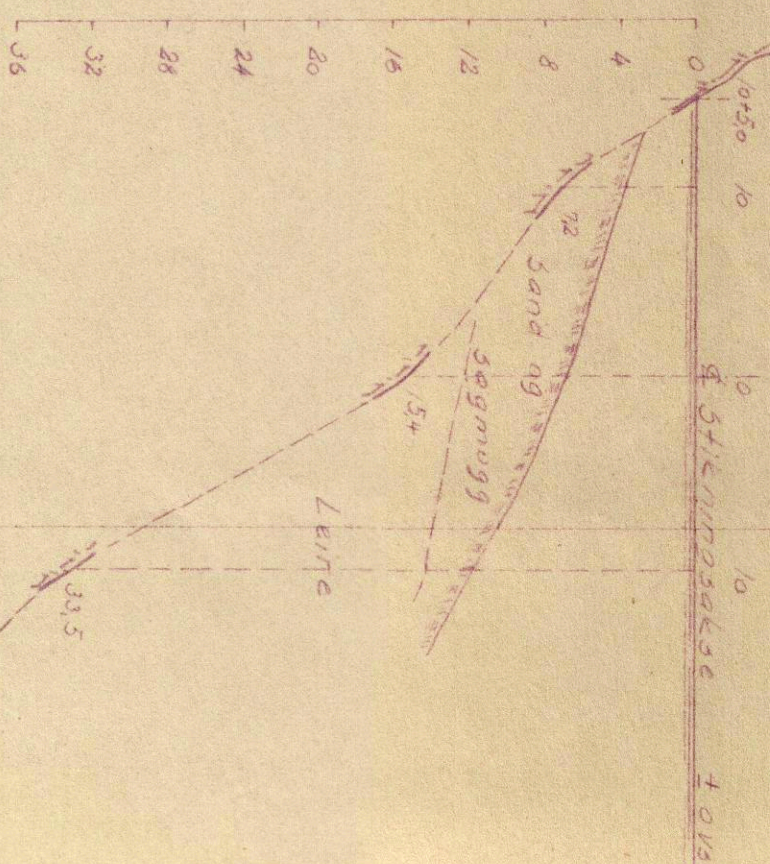
Profil 17
M=1:400



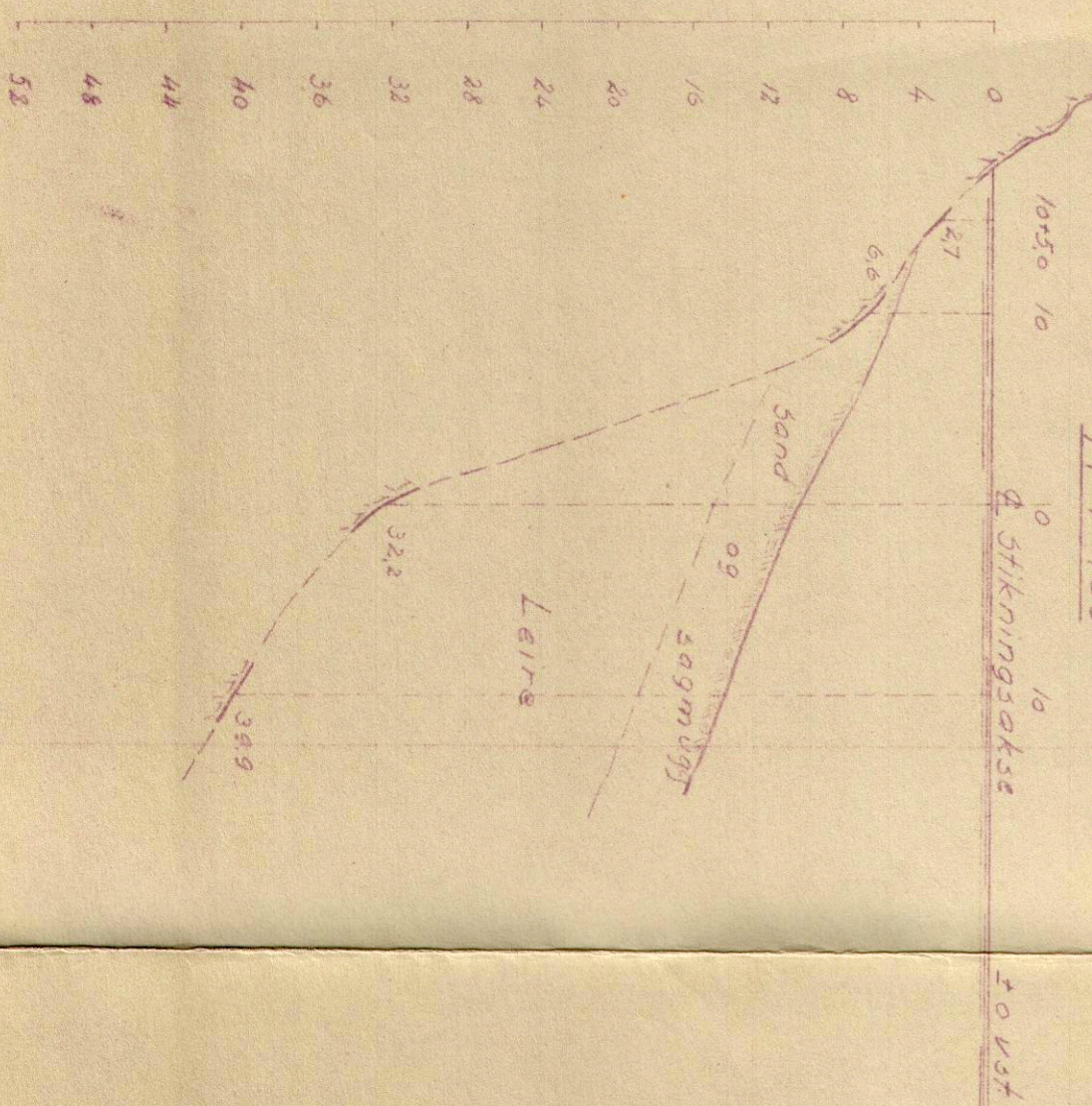
Profil 18
M=1:400



Profil 19
M=1:400



Profil 20
M=1:400



NORSK TEKNISK BYGGEKONTROLL
OSLO

ANLEGG: Halden havn

DATUM 24/6 1044 Soringen Hifald

NO. 1121 as